

Outer Dowsing Offshore Wind Plans

2.9 Access to Works Plan

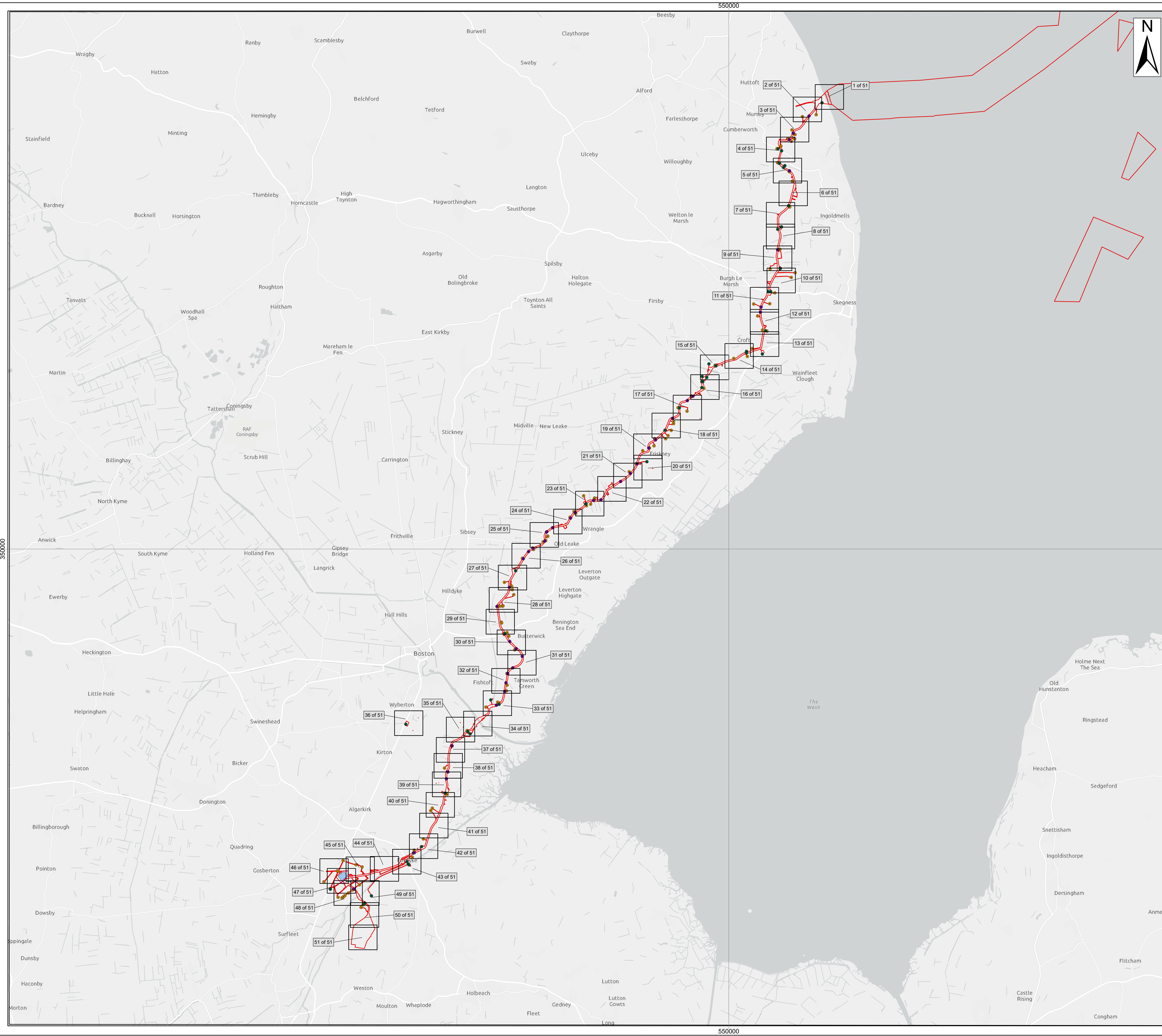
Date: September 2024

Document Reference: 2.9

Pursuant to APFP Regulation: 5(2)(k)

Rev: 3.0

Company:		Outer Dowsing Offshore Wind		Asset:		Whole Asset	
Project:		Whole Wind Farm		Sub Project/Package:		Whole Asset	
Document Title or Description:		2.9 Access to Works Plan					
Internal Document Number:		PP1-ODOW-DEV-CS-PLN-0019_03		3 rd Party Doc No (If applicable):		N/A	
Rev No.	Date	Status / Reason for Issue	Author	Checked by	Reviewed by	Approved by	
1.0	March 2024	DCO Application	Outer Dowsing	Shepherd & Wedderburn	Outer Dowsing	Outer Dowsing	
2.0	July 2024	Response to Section 51 Advice	Outer Dowsing	Shepherd & Wedderburn	Outer Dowsing	Outer Dowsing	
3.0	September 2024	Procedural Deadline 19 September	Outer Dowsing	Shepherd & Wedderburn	Outer Dowsing	Outer Dowsing	



Legend

Order Limits

Order Limits

Construction Access Point (AC)

Haul Road Crossing (HC)

Enabling Access Point (EA)

Permanent Access Track

Temporary Access Track

Enabling Access Track

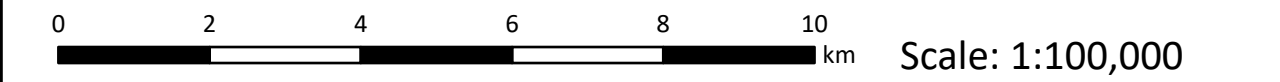
Unscheduled Access Track (Construction)

Onshore Substation

Source:
Contains Esri Community Maps Contributors, Esri UK, Esri, TomTom, Garmin, Foursquare, GeoTechnologies, Inc, METI/NASA, USGS, Esri UK, Esri, TomTom, Garmin, Foursquare, GeoTechnologies, Inc, METI/NASA, USGS, Esri UK, Esri, TomTom, Garmin, FAO, NOAA, USGS.
Based upon the Ordnance Survey Map with the sanction of the controller of HM Stationary Office. Crown Copyright Reserved. © OS Licence No. 0100031673

Notes:	Status: Pre-examination Update
--------	-----------------------------------

Onshore Coordinate System
Datum: OSGB 1936
Spheroid: Airy 1830
Projection: British National Grid
Central Meridian: 2 W
Vertical Reference: Newlyn



Outer Dowsing Offshore Wind 2.9 Access to Works Plan V3 DCO Application

Drawing No: PP1-ODOW-DEV-CS-PLN-0019_03			Drawing: Overview Sheet			Page Size: A1		
Rev No:	Date	Description	Drawn	Checked	Approved			
1.0	March 2024	DCO Application Issue	GC	ODOW	ODOW			
2.0	June 2024	Response to Section 51 Advice	GC	ODOW	ODOW			
3.0	Sept 2024	Response to Rule 17 Letter Dated 31 July 2024	GC	ODOW	ODOW			



This document may only be used for the purpose for which it was commissioned and in accordance with the terms of engagement for that commission. Unauthorised use of this document in any form whatsoever is prohibited.

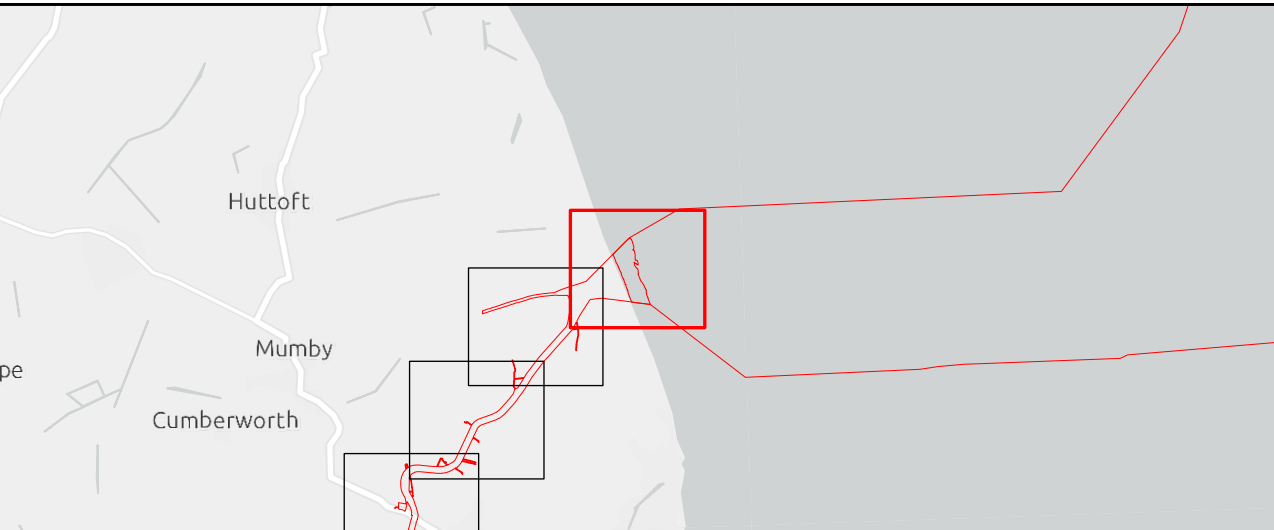
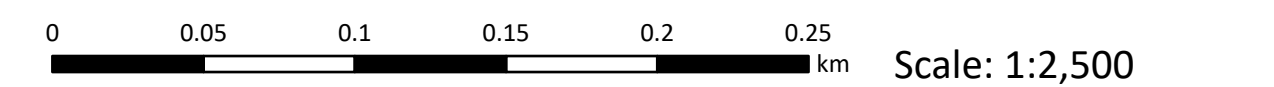


- Legend
- Order Limits
- Order Limits
- Sheet Extent
- Construction Access Point (AC)
- Permanent Access Track
- Temporary Access Track
- Enabling Access Track

Source:
Contains Esri Community Maps Contributors, Esri UK, Esri, TomTom, Garmin, Foursquare, GeoTechnologies, Inc, METI/NASA, USGS, Esri UK, Esri, TomTom, Garmin, Foursquare, GeoTechnologies, Inc, METI/NASA, USGS.
Based upon the Ordnance Survey Map with the sanction of the controller of HM Stationery Office. Crown Copyright Reserved. © OS Licence No. 0100031673

Notes:	Status: Pre-examination Update
--------	--------------------------------------

Onshore Coordinate System
Datum: OSGB 1936
Spheroid: Airy 1830
Projection: British National Grid
Central Meridian: 2 W
Vertical Reference: Newlyn

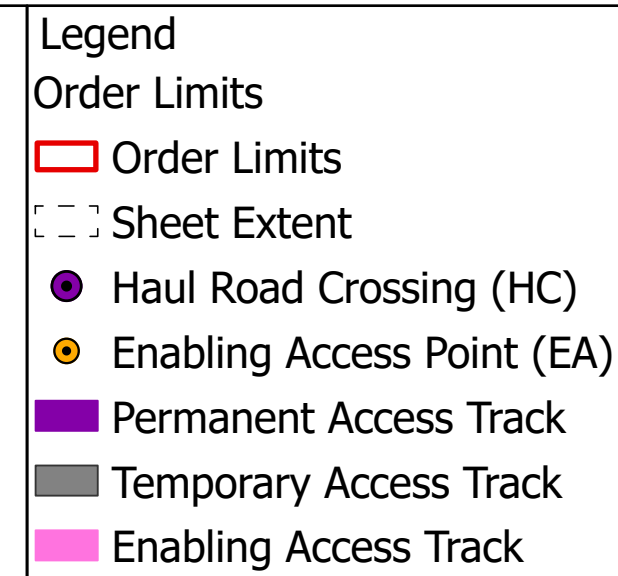


Outer Dowsing Offshore Wind 2.9 Access to Works Plan V3 DCO Application

Drawing No: PP1-ODOW-DEV-CS-PLN-0019_03			Drawing: 1 of 51			Page Size: A1		
Rev No:	Date	Description	Drawn	Checked	Approved			
1.0	March 2024	DCO Application Issue	GC	ODOW	ODOW			
2.0	June 2024	Response to Section 51 Advice	GC	ODOW	ODOW			
3.0	Sept 2024	Response to Rule 17 Letter Dated 31 July 2024	GC	ODOW	ODOW			



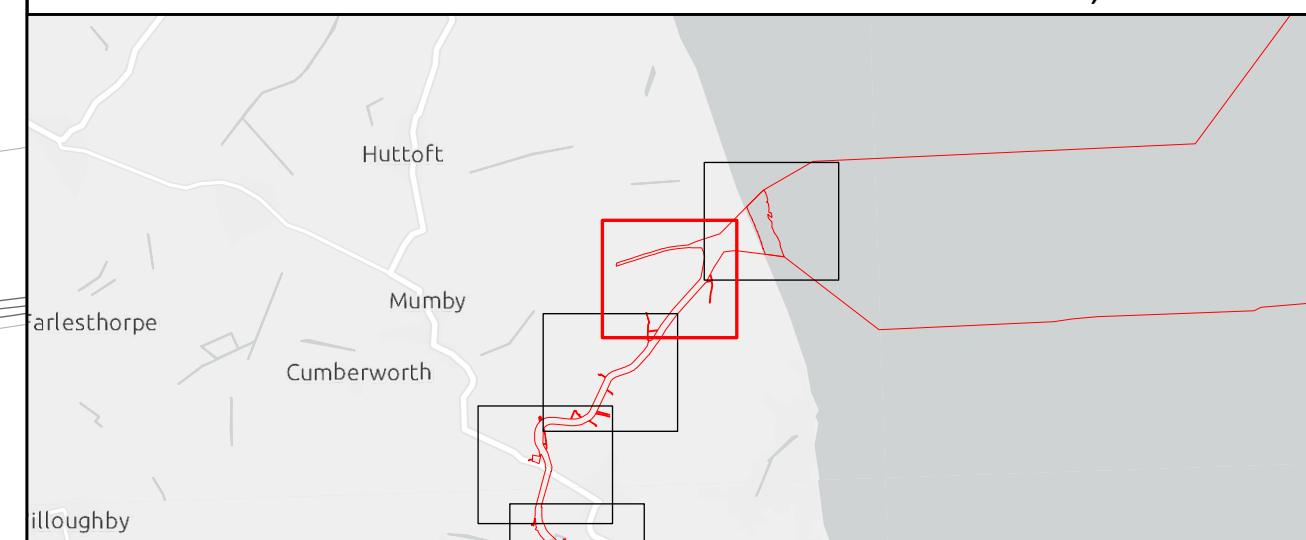
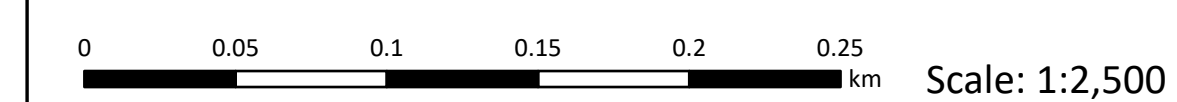
This document may only be used for the purpose for which it was commissioned and in accordance with the terms of engagement for that commission. Unauthorised use of this document in any form whatsoever is prohibited.



Source:
Contains Esri Community Maps Contributors, Esri UK, Esri, TomTom, Garmin, Foursquare, GeoTechnologies, Inc, METI/NASA, USGS, Esri UK, Esri, TomTom, Garmin, Foursquare, GeoTechnologies, Inc, METI/NASA, USGS.
Based upon the Ordnance Survey Map with the sanction of the controller of HM Stationery Office. Crown Copyright Reserved. © OS Licence No. 0100031673

Notes:	Status: Pre-examination Update
--------	--------------------------------------

Onshore Coordinate System
Datum: OSGB 1936
Spheroid: Airy 1830
Projection: British National Grid
Central Meridian: 2 W
Vertical Reference: Newlyn



Outer Dowsing Offshore Wind

2.9 Access to Works Plan V3

DCO Application

Drawing No: PP1-ODOW-DEV-CS-PLN-0019_03

Drawing: 2 of 51			Page Size: A1		
Rev No:	Date	Description	Drawn	Checked	Approved
1.0	March 2024	DCO Application Issue	GC	ODOW	ODOW
2.0	June 2024	Response to Section 51 Advice	GC	ODOW	ODOW
3.0	Sept 2024	Response to Rule 17 Letter Dated 31 July 2024	GC	ODOW	ODOW



This document may only be used for the purpose for which it was commissioned and in accordance with the terms of engagement for that commission. Unauthorised use of this document in any form whatsoever is prohibited.



Legend

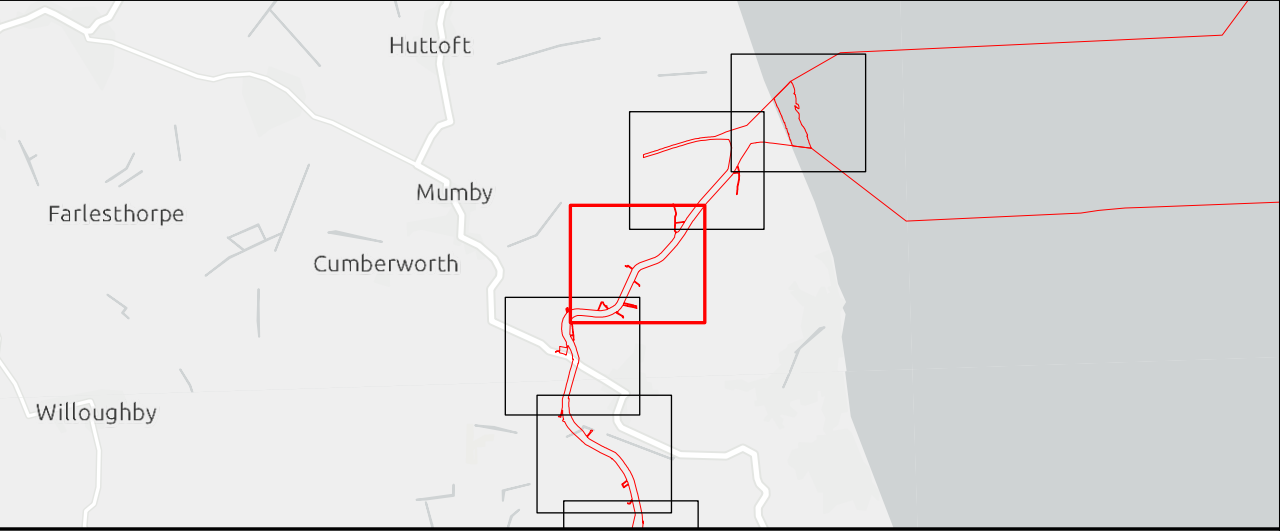
- Order Limits
- Order Limits
- Sheet Extent
- Haul Road Crossing (HC)
- Enabling Access Point (EA)
- Enabling Access Track

Source:
Contains Esri Community Maps Contributors, Esri UK, Esri, TomTom, Garmin, Foursquare, GeoTechnologies, Inc, METI/NASA, USGS, Esri UK, Esri, TomTom, Garmin, Foursquare, GeoTechnologies, Inc, METI/NASA, USGS.
Based upon the Ordnance Survey Map with the sanction of the controller of HM Stationary Office. Crown Copyright Reserved. © OS Licence No. 0100031673

Notes:

Status:
Pre-examination Update

Onshore Coordinate System
Datum: OSGB 1936
Spheroid: Airy 1830
Projection: British National Grid
Central Meridian: 2 W
Vertical Reference: Newlyn



Outer Dowsing Offshore Wind
2.9 Access to Works Plan V3
DCO Application

Drawing No: PP1-ODOW-DEV-CS-PLN-0019_03

Drawing: 3 of 51			Page Size: A1		
Rev No:	Date	Description	Drawn	Checked	Approved
1.0	March 2024	DCO Application Issue	GC	ODOW	ODOW
2.0	June 2024	Response to Section 51 Advice	GC	ODOW	ODOW
3.0	Sept 2024	Response to Rule 17 Letter Dated 31 July 2024	GC	ODOW	ODOW



This document may only be used for the purpose for which it was commissioned and in accordance with the terms of engagement for that commission. Unauthorised use of this document in any form whatsoever is prohibited.

Legend

Order Limits

Order Limits

Sheet Extent

Construction Access Point (AC)

Haul Road Crossing (HC)

Enabling Access Point (EA)

Temporary Access Track

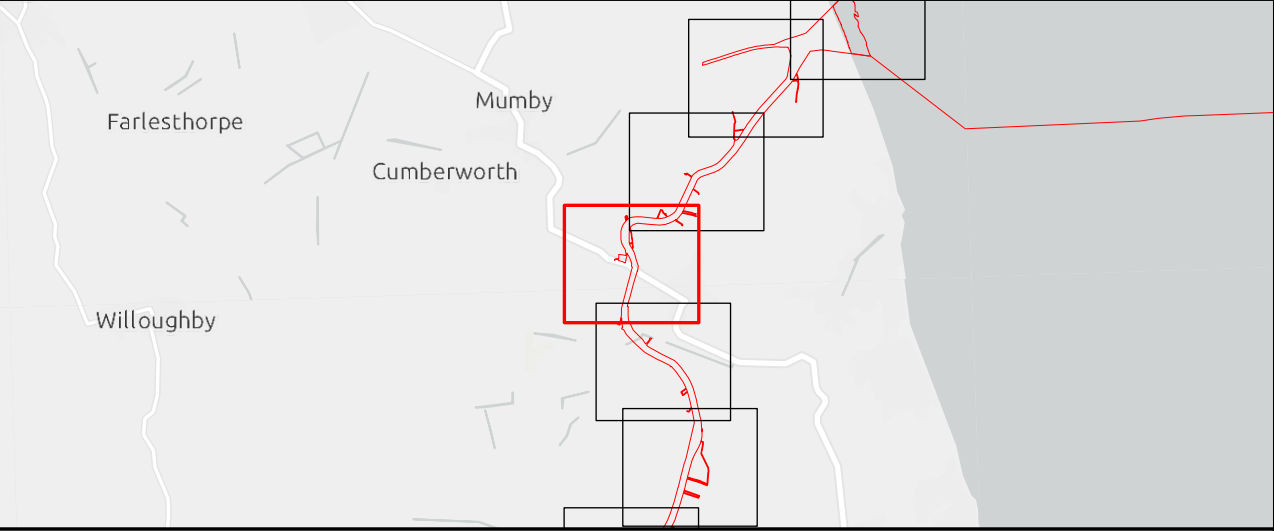
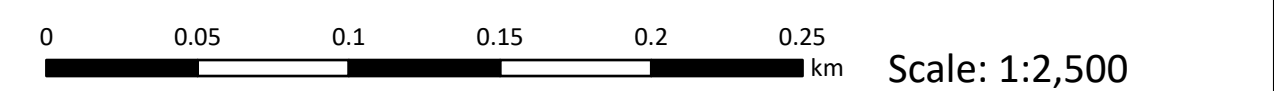
Enabling Access Track

Source:
Contains Esri Community Maps Contributors, Esri UK, Esri, TomTom, Garmin, Foursquare, GeoTechnologies, Inc, METI/NASA, USGS, Esri UK, Esri, TomTom, Garmin, Foursquare, GeoTechnologies, Inc, METI/NASA, USGS.
Based upon the Ordnance Survey Map with the sanction of the controller of HM Stationary Office. Crown Copyright Reserved. © OS Licence No. 0100031673

Notes:

Status:
Pre-examination Update

Onshore Coordinate System
Datum: OSGB 1936
Spheroid: Airy 1830
Projection: British National Grid
Central Meridian: 2 W
Vertical Reference: Newlyn

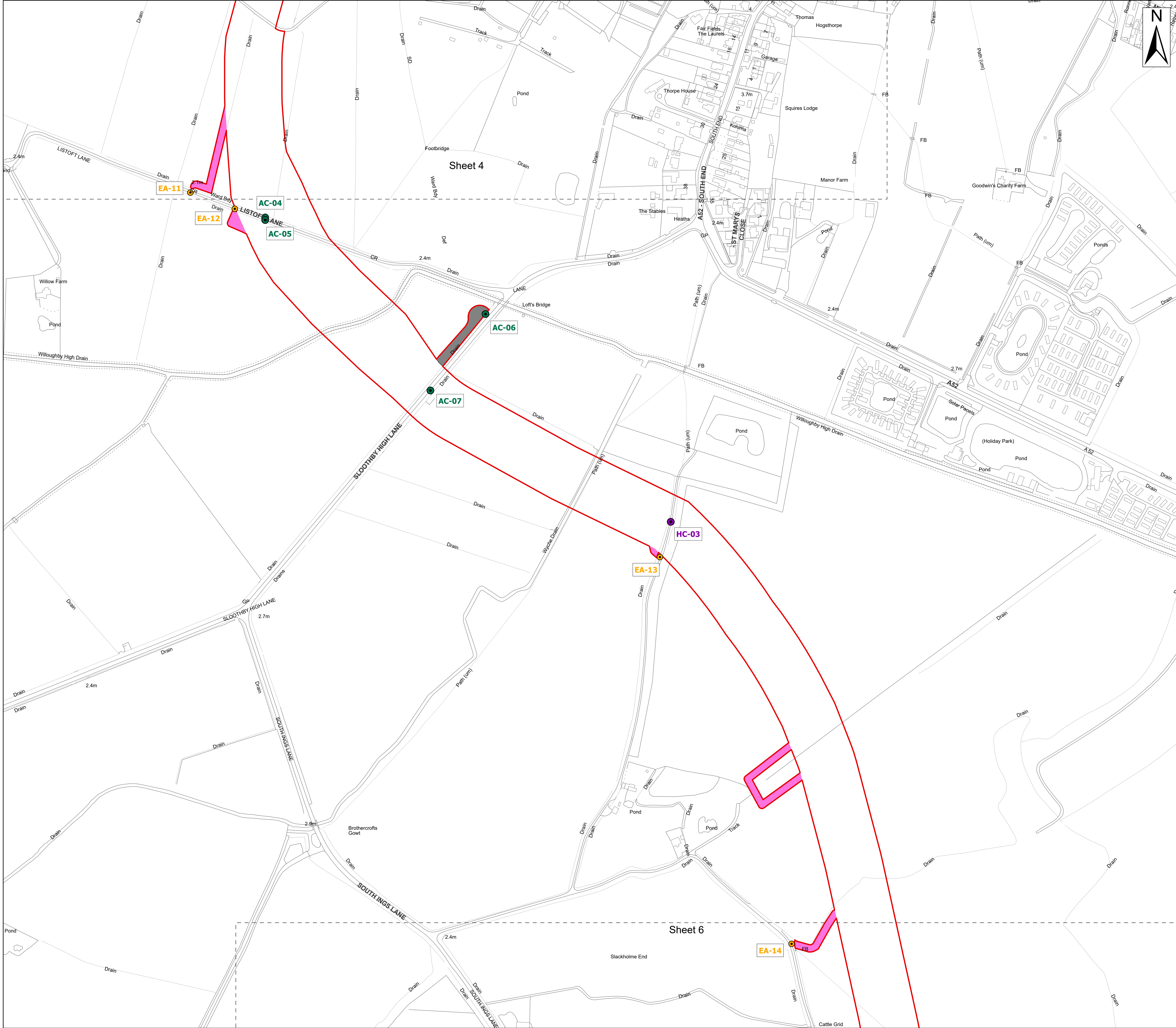


Outer Dowsing Offshore Wind
2.9 Access to Works Plan V3
DCO Application

Drawing No: PP1-ODOW-DEV-CS-PLN-0019_03			Drawing: 4 of 51			Page Size: A1		
Rev No:	Date	Description	Drawn	Checked	Approved			
1.0	March 2024	DCO Application Issue	GC	ODOW	ODOW			
2.0	June 2024	Response to Section 51 Advice	GC	ODOW	ODOW			
3.0	Sept 2024	Response to Rule 17 Letter Dated 31 July 2024	GC	ODOW	ODOW			



This document may only be used for the purpose for which it was commissioned and in accordance with the terms of engagement for that commission. Unauthorised use of this document in any form whatsoever is prohibited.



Order Limits

Order Limits

Sheet Extent

Sheet Extent

Construction Access Point (AC)

Haul Road Crossing (HC)

Enabling Access Point (EA)

Temporary Access Track

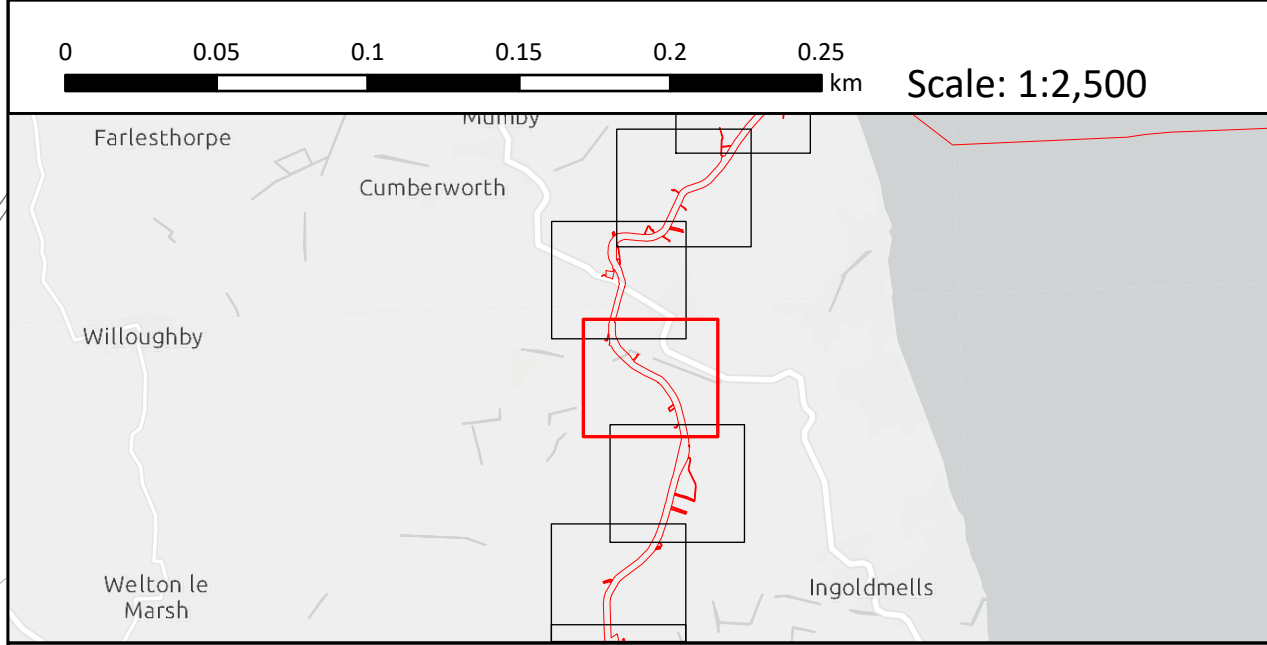
Enabling Access Track

N

Source:
Contains Esri Community Maps Contributors, Esri UK, Esri, TomTom, Garmin, Foursquare, GeoTechnologies, Inc, METI/NASA, USGS, Esri UK, Esri, TomTom, Garmin, Foursquare, GeoTechnologies, Inc, METI/NASA, USGS.
Based upon the Ordnance Survey Map with the sanction of the controller of HM Stationary Office. Crown Copyright Reserved. © OS Licence No. 0100031673

Notes:	Status: Pre-examination Update
--------	-----------------------------------

Onshore Coordinate System
Datum: OSGB 1936
Spheroid: Airy 1830
Projection: British National Grid
Central Meridian: 2 W
Vertical Reference: Newlyn

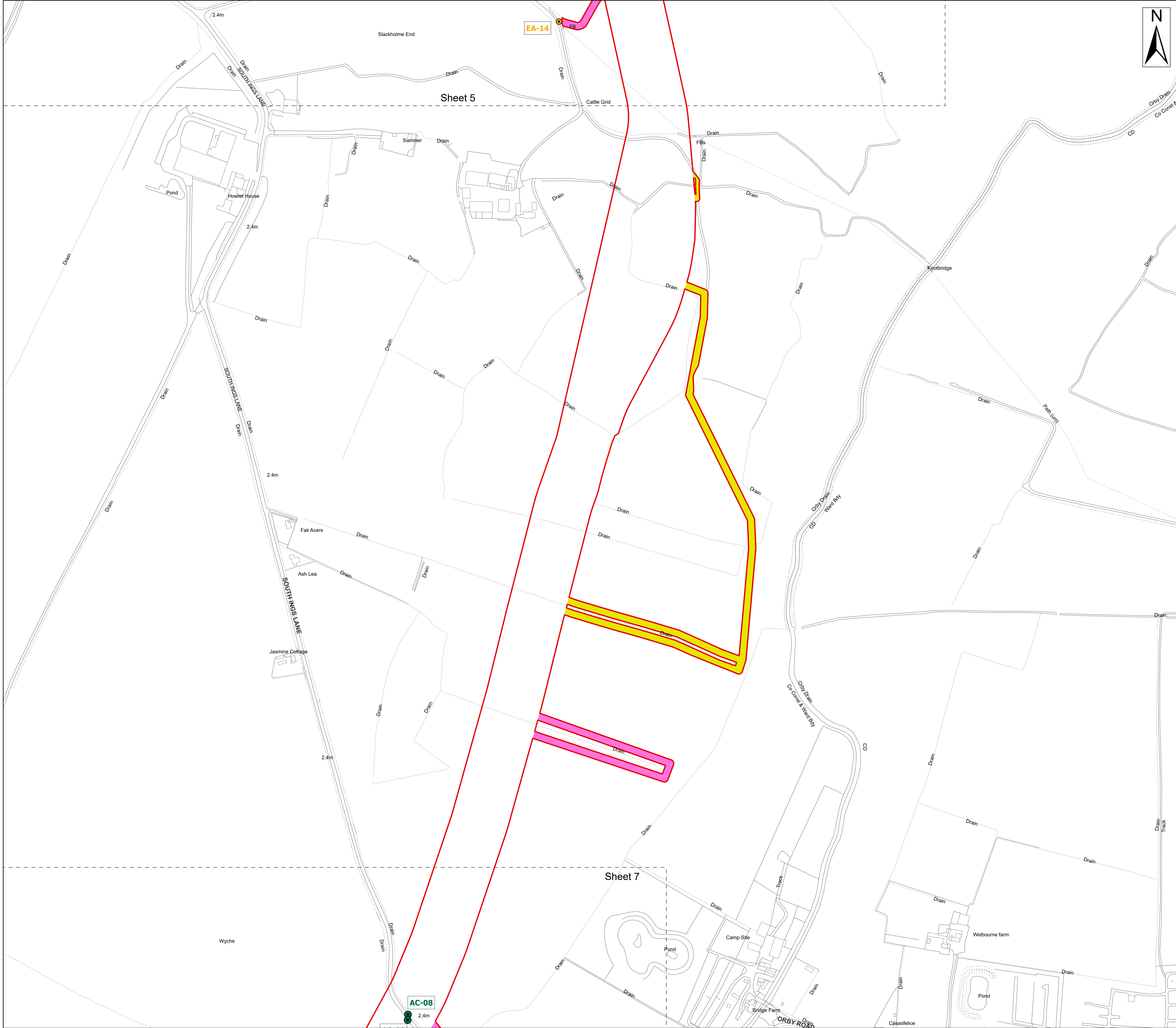


Outer Dowsing Offshore Wind 2.9 Access to Works Plan V3 DCO Application

Drawing No: PP1-ODOW-DEV-CS-PLN-0019_03			Drawing: 5 of 51			Page Size: A1		
Rev No:	Date	Description	Drawn	Checked	Approved			
1.0	March 2024	DCO Application Issue	GC	ODOW	ODOW			
2.0	June 2024	Response to Section 51 Advice	GC	ODOW	ODOW			
3.0	Sept 2024	Response to Rule 17 Letter Dated 31 July 2024	GC	ODOW	ODOW			

OUTER DOWSING
OFFSHORE WIND

This document may only be used for the purpose for which it was commissioned and in accordance with the terms of engagement for that commission. Unauthorised use of this document in any form whatsoever is prohibited.



Legend

Order Limits

Order Limits

Sheet Extent

Construction Access Point (AC)

Enabling Access Point (EA)

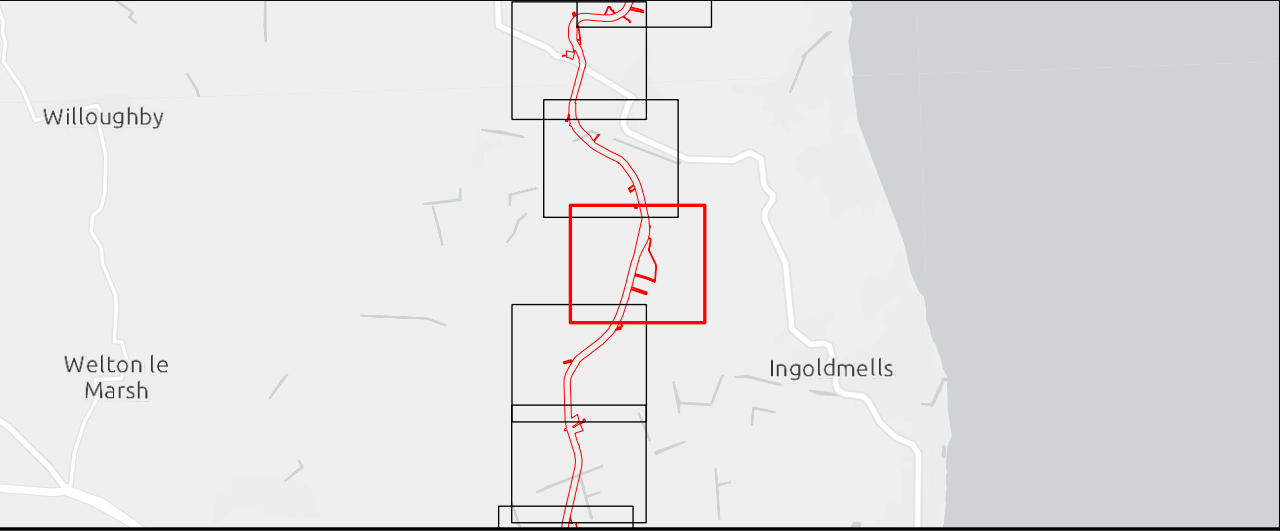
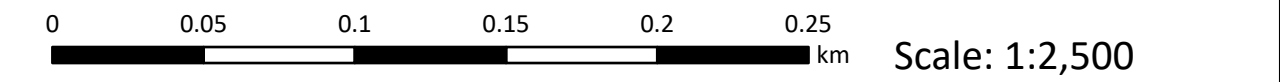
Enabling Access Track

Unscheduled Access Track (Construction)

Source:
Contains Esri Community Maps Contributors, Esri UK, Esri, TomTom, Garmin, Foursquare, GeoTechnologies, Inc, METI/NASA, USGS, Esri UK, Esri, TomTom, Garmin, Foursquare, GeoTechnologies, Inc, METI/NASA, USGS.
Based upon the Ordnance Survey Map with the sanction of the controller of HM Stationery Office. Crown Copyright Reserved. © OS Licence No. 0100031673

Notes:	Status: Pre-examination Update
--------	-----------------------------------

Onshore Coordinate System
Datum: OSGB 1936
Spheroid: Airy 1830
Projection: British National Grid
Central Meridian: 2 W
Vertical Reference: Newlyn



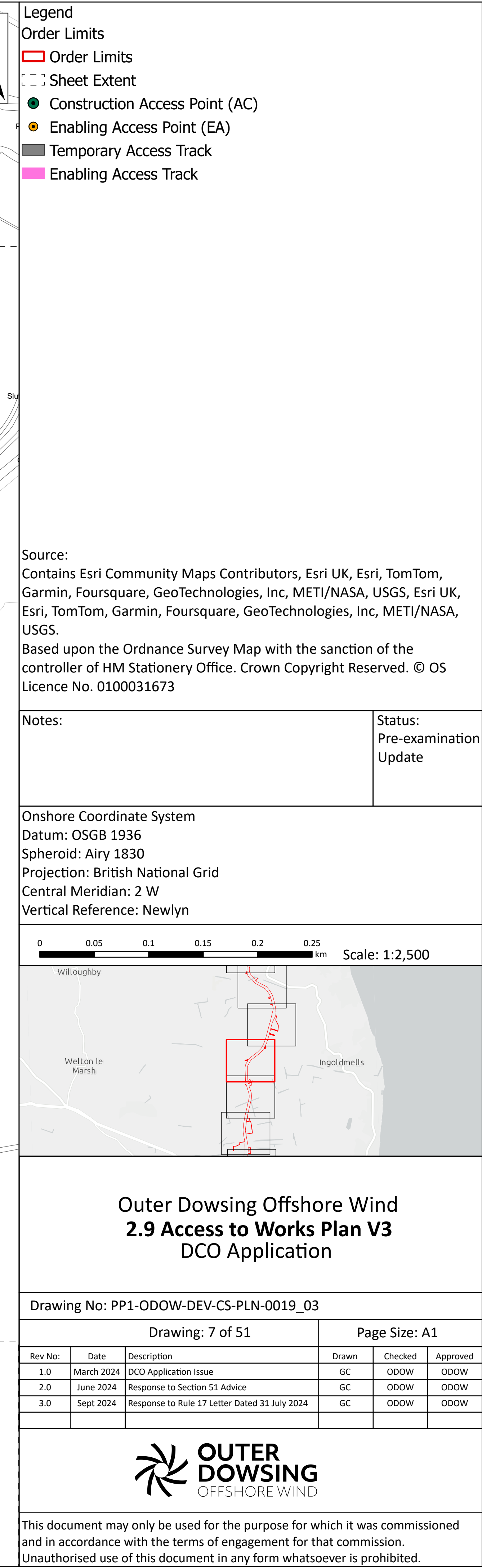
Outer Dowsing Offshore Wind 2.9 Access to Works Plan V3 DCO Application

Drawing No: PP1-ODOW-DEV-CS-PLN-0019_03

Drawing: 6 of 51			Page Size: A1		
Rev No:	Date	Description	Drawn	Checked	Approved
1.0	March 2024	DCO Application Issue	GC	ODOW	ODOW
2.0	June 2024	Response to Section 51 Advice	GC	ODOW	ODOW
3.0	Sept 2024	Response to Rule 17 Letter Dated 31 July 2024	GC	ODOW	ODOW



This document may only be used for the purpose for which it was commissioned and in accordance with the terms of engagement for that commission. Unauthorised use of this document in any form whatsoever is prohibited.





Legend

Order Limits

 Order Limits

 Sheet Extent

 Construction Access Point (AC)

 Temporary Access Track

 Enabling Access Track

Source:

Contains Esri Community Maps Contributors, Esri UK, Esri, TomTom, Garmin, Foursquare, GeoTechnologies, Inc, METI/NASA, USGS, Esri UK, Esri, TomTom, Garmin, Foursquare, GeoTechnologies, Inc, METI/NASA, USGS.

Based upon the Ordnance Survey Map with the sanction of the controller of HM Stationery Office. Crown Copyright Reserved. © OS Licence No. 0100031673

Notes:

Status:

Pre-examination Update

Onshore Coordinate System

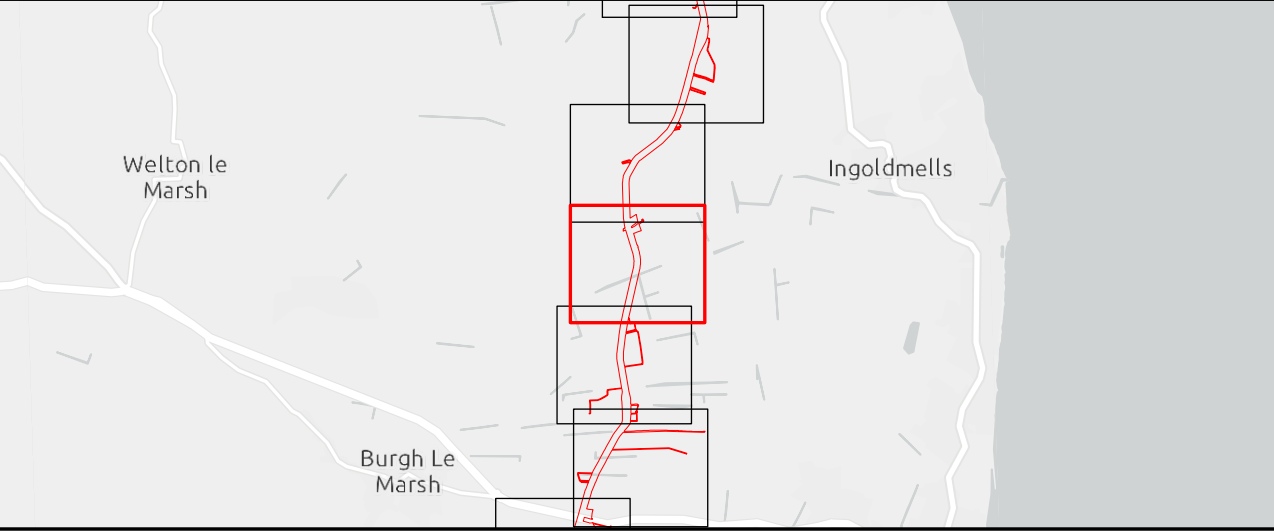
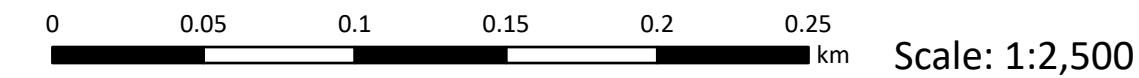
Datum: OSGB 1936

Spheroid: Airy 1830

Projection: British National Grid

Central Meridian: 2 W

Vertical Reference: Newlyn



Outer Dowsing Offshore Wind
2.9 Access to Works Plan V3
DCO Application

Drawing No: PP1-ODOW-DEV-CS-PLN-0019_03

Drawing: 8 of 51

Page Size: A1

Rev No:	Date	Description	Drawn	Checked	Approved
1.0	March 2024	DCO Application Issue	GC	ODOW	ODOW
2.0	June 2024	Response to Section 51 Advice	GC	ODOW	ODOW
3.0	Sept 2024	Response to Rule 17 Letter Dated 31 July 2024	GC	ODOW	ODOW



This document may only be used for the purpose for which it was commissioned and in accordance with the terms of engagement for that commission. Unauthorised use of this document in any form whatsoever is prohibited.



Legend

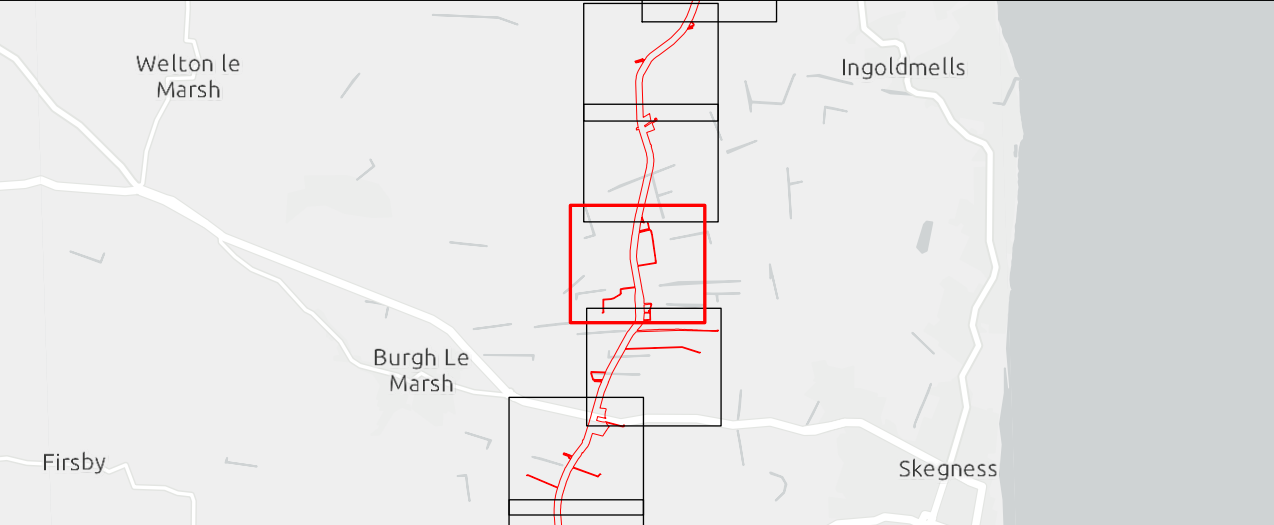
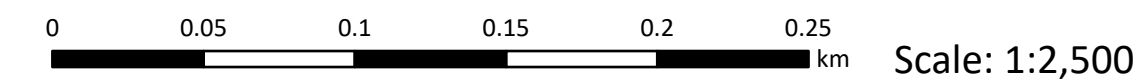
- Order Limits
- Order Limits
- Sheet Extent
- Construction Access Point (AC)
- Haul Road Crossing (HC)
- Enabling Access Point (EA)
- Temporary Access Track
- Enabling Access Track

Source:
Contains Esri Community Maps Contributors, Esri UK, Esri, TomTom, Garmin, Foursquare, GeoTechnologies, Inc, METI/NASA, USGS, Esri UK, Esri, TomTom, Garmin, Foursquare, GeoTechnologies, Inc, METI/NASA, USGS.
Based upon the Ordnance Survey Map with the sanction of the controller of HM Stationery Office. Crown Copyright Reserved. © OS Licence No. 0100031673

Notes:

Status:
Pre-examination Update

Onshore Coordinate System
Datum: OSGB 1936
Spheroid: Airy 1830
Projection: British National Grid
Central Meridian: 2 W
Vertical Reference: Newlyn



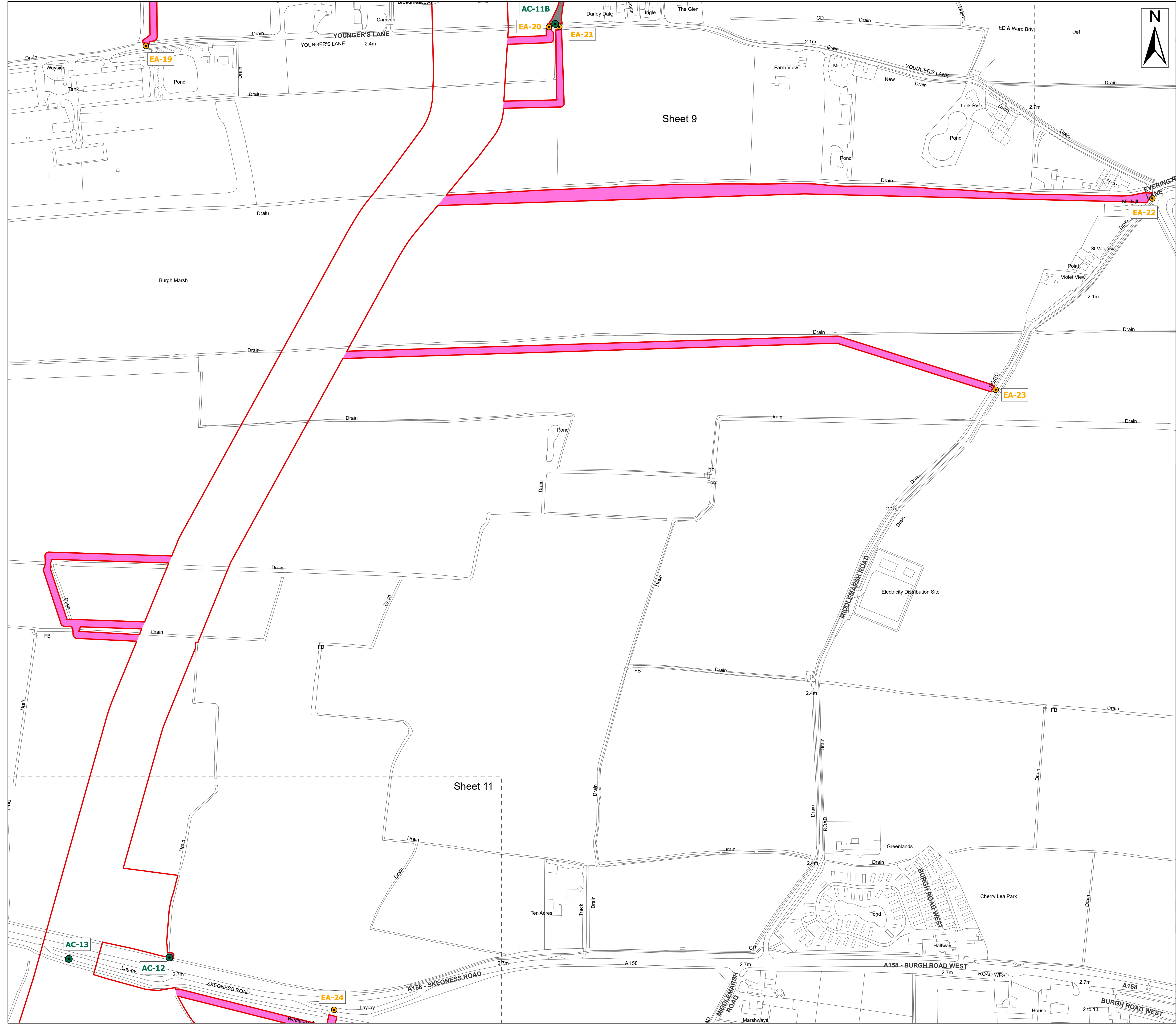
Outer Dowsing Offshore Wind
2.9 Access to Works Plan V3
DCO Application

Drawing No: PP1-ODOW-DEV-CS-PLN-0019_03

Drawing: 9 of 51			Page Size: A1		
Rev No:	Date	Description	Drawn	Checked	Approved
1.0	March 2024	DCO Application Issue	GC	ODOW	ODOW
2.0	June 2024	Response to Section 51 Advice	GC	ODOW	ODOW
3.0	Sept 2024	Response to Rule 17 Letter Dated 31 July 2024	GC	ODOW	ODOW



This document may only be used for the purpose for which it was commissioned and in accordance with the terms of engagement for that commission. Unauthorised use of this document in any form whatsoever is prohibited.



Legend

Order Limits

Order Limits

Sheet Extent

Construction Access Point (AC)

Enabling Access Point (EA)

Temporary Access Track

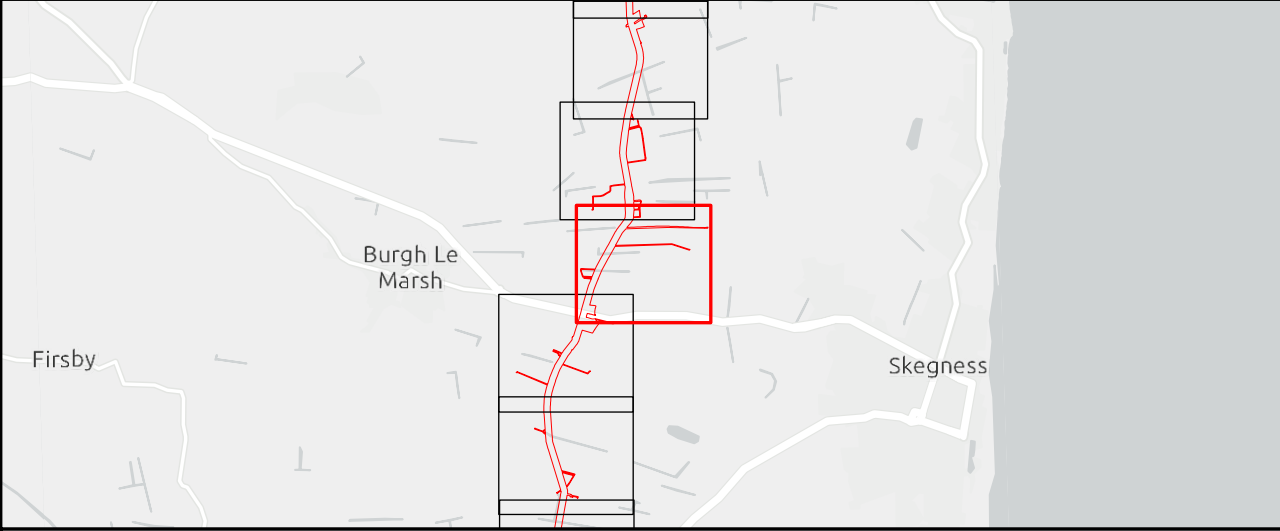
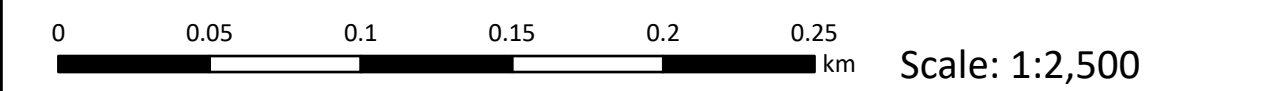
Enabling Access Track

Source:
Contains Esri Community Maps Contributors, Esri UK, Esri, TomTom, Garmin, Foursquare, GeoTechnologies, Inc, METI/NASA, USGS, Esri UK, Esri, TomTom, Garmin, Foursquare, GeoTechnologies, Inc, METI/NASA, USGS.
Based upon the Ordnance Survey Map with the sanction of the controller of HM Stationery Office. Crown Copyright Reserved. © OS Licence No. 0100031673

Notes:

Status:
Pre-examination Update

Onshore Coordinate System
Datum: OSGB 1936
Spheroid: Airy 1830
Projection: British National Grid
Central Meridian: 2 W
Vertical Reference: Newlyn



Outer Dowsing Offshore Wind
2.9 Access to Works Plan V3
DCO Application

Drawing No: PP1-ODOW-DEV-CS-PLN-0019_03			Drawing: 10 of 51			Page Size: A1		
Rev No:	Date	Description	Drawn	Checked	Approved			
1.0	March 2024	DCO Application Issue	GC	ODOW	ODOW			
2.0	June 2024	Response to Section 51 Advice	GC	ODOW	ODOW			
3.0	Sept 2024	Response to Rule 17 Letter Dated 31 July 2024	GC	ODOW	ODOW			



This document may only be used for the purpose for which it was commissioned and in accordance with the terms of engagement for that commission. Unauthorised use of this document in any form whatsoever is prohibited.



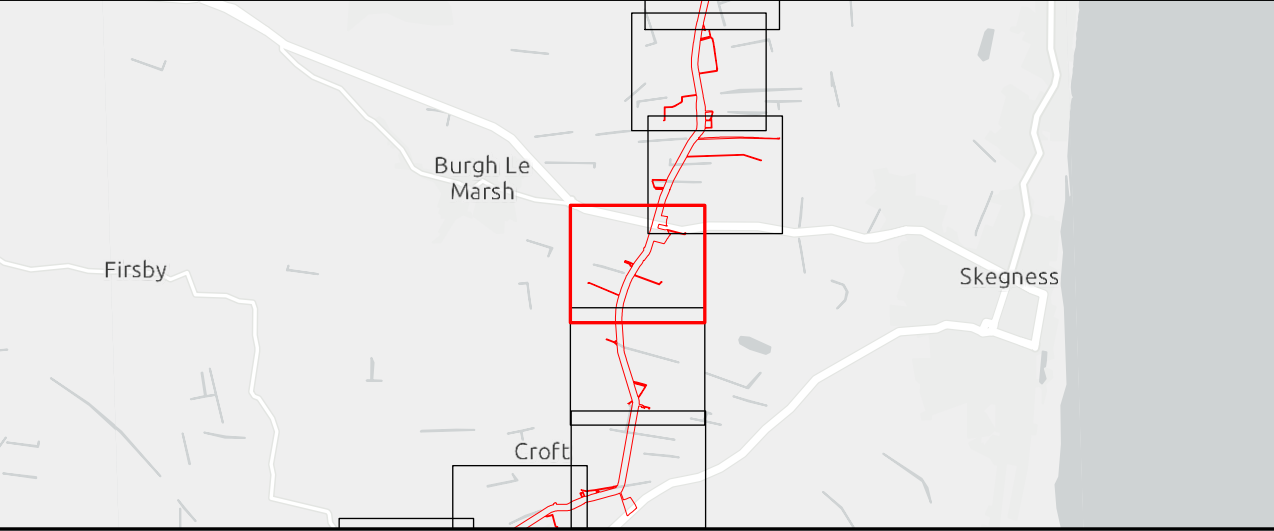
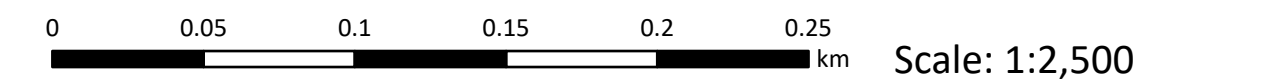
Legend

- Order Limits
- Order Limits
 - Sheet Extent
 - Construction Access Point (AC)
 - Haul Road Crossing (HC)
 - Enabling Access Point (EA)
 - Temporary Access Track
 - Enabling Access Track

Source:
Contains Esri Community Maps Contributors, Esri UK, Esri, TomTom, Garmin, Foursquare, GeoTechnologies, Inc, METI/NASA, USGS, Esri UK, Esri, TomTom, Garmin, Foursquare, GeoTechnologies, Inc, METI/NASA, USGS.
Based upon the Ordnance Survey Map with the sanction of the controller of HM Stationary Office. Crown Copyright Reserved. © OS Licence No. 0100031673

Notes:	Status: Pre-examination Update
--------	--------------------------------------

Onshore Coordinate System
Datum: OSGB 1936
Spheroid: Airy 1830
Projection: British National Grid
Central Meridian: 2 W
Vertical Reference: Newlyn



Outer Dowsing Offshore Wind
2.9 Access to Works Plan V3
DCO Application

Drawing No: PP1-ODOW-DEV-CS-PLN-0019_03			Drawing: 11 of 51			Page Size: A1		
Rev No:	Date	Description	Drawn	Checked	Approved			
1.0	March 2024	DCO Application Issue	GC	ODOW	ODOW			
2.0	June 2024	Response to Section 51 Advice	GC	ODOW	ODOW			
3.0	Sept 2024	Response to Rule 17 Letter Dated 31 July 2024	GC	ODOW	ODOW			



This document may only be used for the purpose for which it was commissioned and in accordance with the terms of engagement for that commission. Unauthorised use of this document in any form whatsoever is prohibited.



Legend

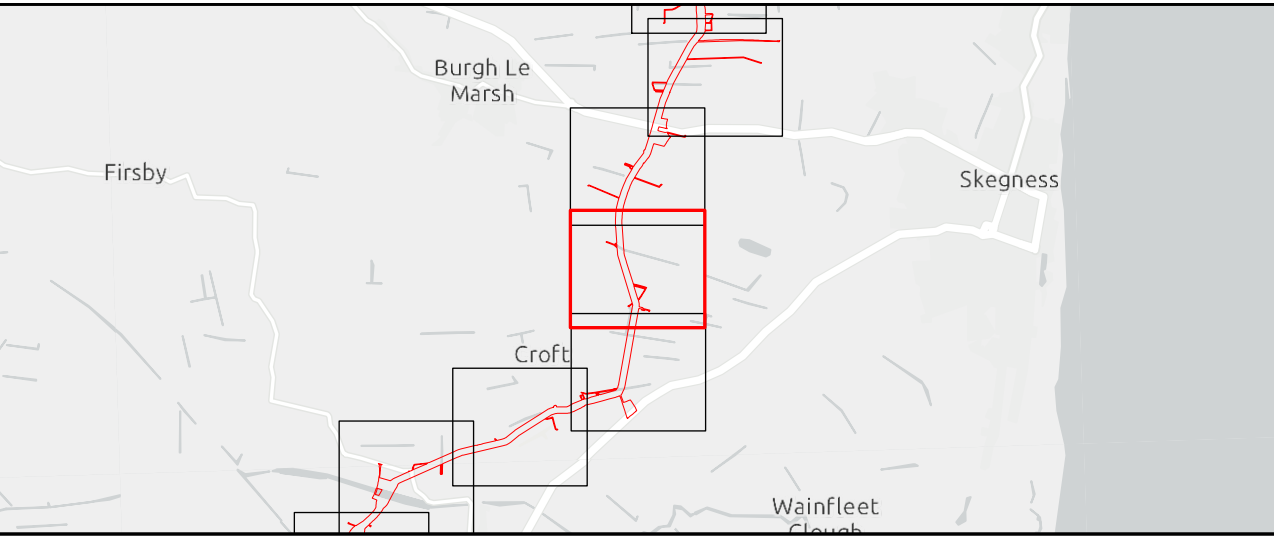
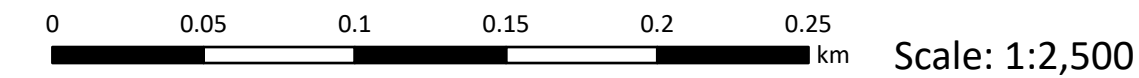
- Order Limits
- Order Limits
 - Sheet Extent
 - Construction Access Point (AC)
 - Haul Road Crossing (HC)
 - Enabling Access Point (EA)
 - Temporary Access Track
 - Enabling Access Track

Source:
Contains Esri Community Maps Contributors, Esri UK, Esri, TomTom, Garmin, Foursquare, GeoTechnologies, Inc, METI/NASA, USGS, Esri UK, Esri, TomTom, Garmin, Foursquare, GeoTechnologies, Inc, METI/NASA, USGS.
Based upon the Ordnance Survey Map with the sanction of the controller of HM Stationery Office. Crown Copyright Reserved. © OS Licence No. 0100031673

Notes:

Status:
Pre-examination Update

Onshore Coordinate System
Datum: OSGB 1936
Spheroid: Airy 1830
Projection: British National Grid
Central Meridian: 2 W
Vertical Reference: Newlyn



Outer Dowsing Offshore Wind
2.9 Access to Works Plan V3
DCO Application

Drawing No: PP1-ODOW-DEV-CS-PLN-0019_03

Drawing: 12 of 51			Page Size: A1		
Rev No:	Date	Description	Drawn	Checked	Approved
1.0	March 2024	DCO Application Issue	GC	ODOW	ODOW
2.0	June 2024	Response to Section 51 Advice	GC	ODOW	ODOW
3.0	Sept 2024	Response to Rule 17 Letter Dated 31 July 2024	GC	ODOW	ODOW



This document may only be used for the purpose for which it was commissioned and in accordance with the terms of engagement for that commission. Unauthorised use of this document in any form whatsoever is prohibited.



Legend

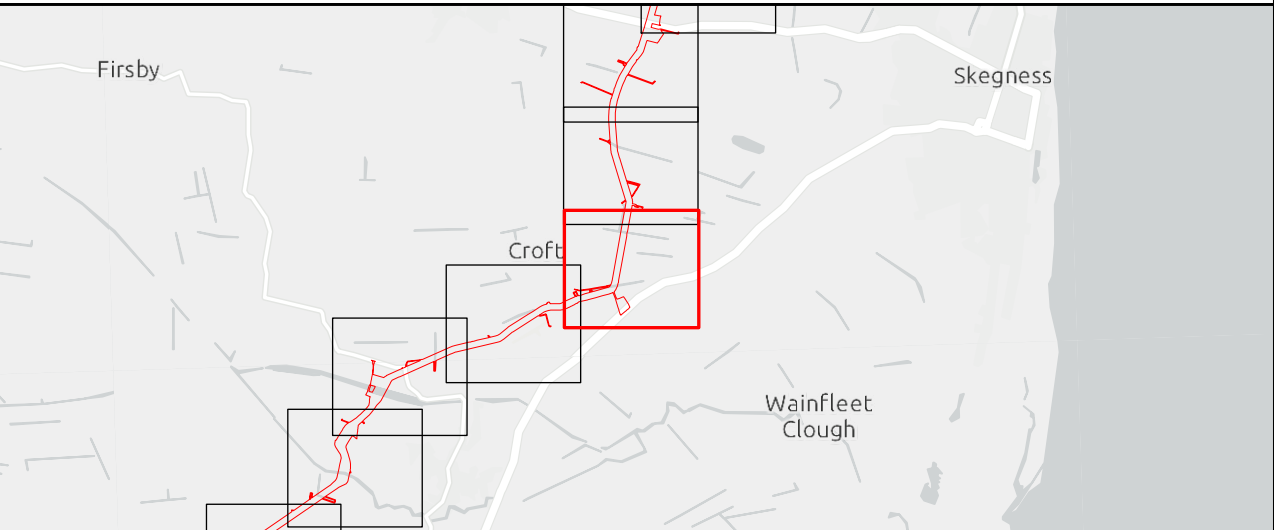
- Order Limits
- Order Limits
- Sheet Extent
- Construction Access Point (AC)
- Enabling Access Point (EA)
- Temporary Access Track
- Enabling Access Track

Source:
Contains Esri Community Maps Contributors, Esri UK, Esri, TomTom, Garmin, Foursquare, GeoTechnologies, Inc, METI/NASA, USGS, Esri UK, Esri, TomTom, Garmin, Foursquare, GeoTechnologies, Inc, METI/NASA, USGS.
Based upon the Ordnance Survey Map with the sanction of the controller of HM Stationery Office. Crown Copyright Reserved. © OS Licence No. 0100031673

Notes:

Status:
Pre-examination Update

Onshore Coordinate System
Datum: OSGB 1936
Spheroid: Airy 1830
Projection: British National Grid
Central Meridian: 2 W
Vertical Reference: Newlyn

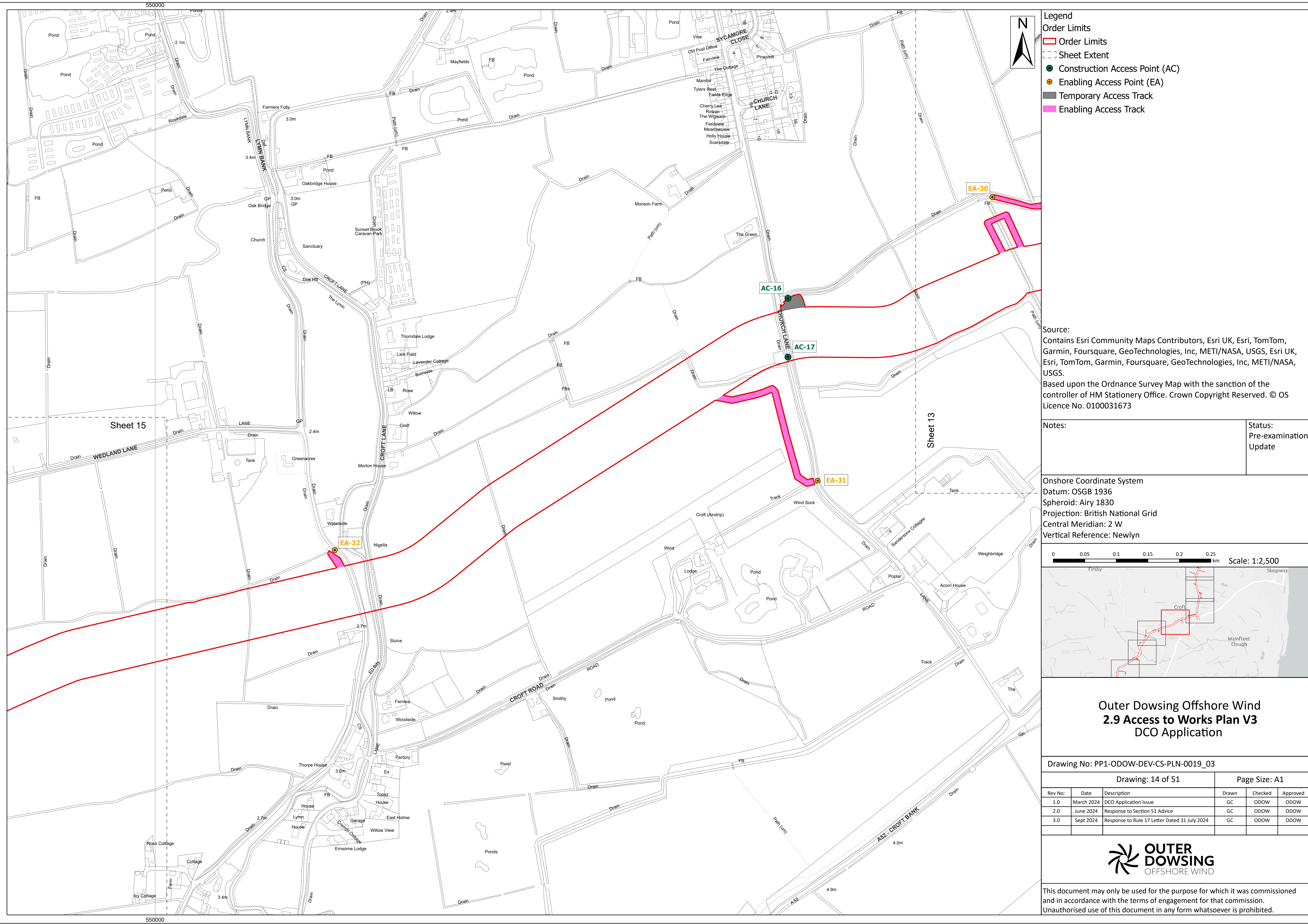


Outer Dowsing Offshore Wind
2.9 Access to Works Plan V3
DCO Application

Drawing No: PP1-ODOW-DEV-CS-PLN-0019_03			Drawing: 13 of 51			Page Size: A1		
Rev No:	Date	Description	Drawn	Checked	Approved			
1.0	March 2024	DCO Application Issue	GC	ODOW	ODOW			
2.0	June 2024	Response to Section 51 Advice	GC	ODOW	ODOW			
3.0	Sept 2024	Response to Rule 17 Letter Dated 31 July 2024	GC	ODOW	ODOW			



This document may only be used for the purpose for which it was commissioned and in accordance with the terms of engagement for that commission. Unauthorised use of this document in any form whatsoever is prohibited.



Legend

Order Limits

Order Limits

Sheet Extent

Construction Access Point (AC)

Enabling Access Point (EA)

Temporary Access Track

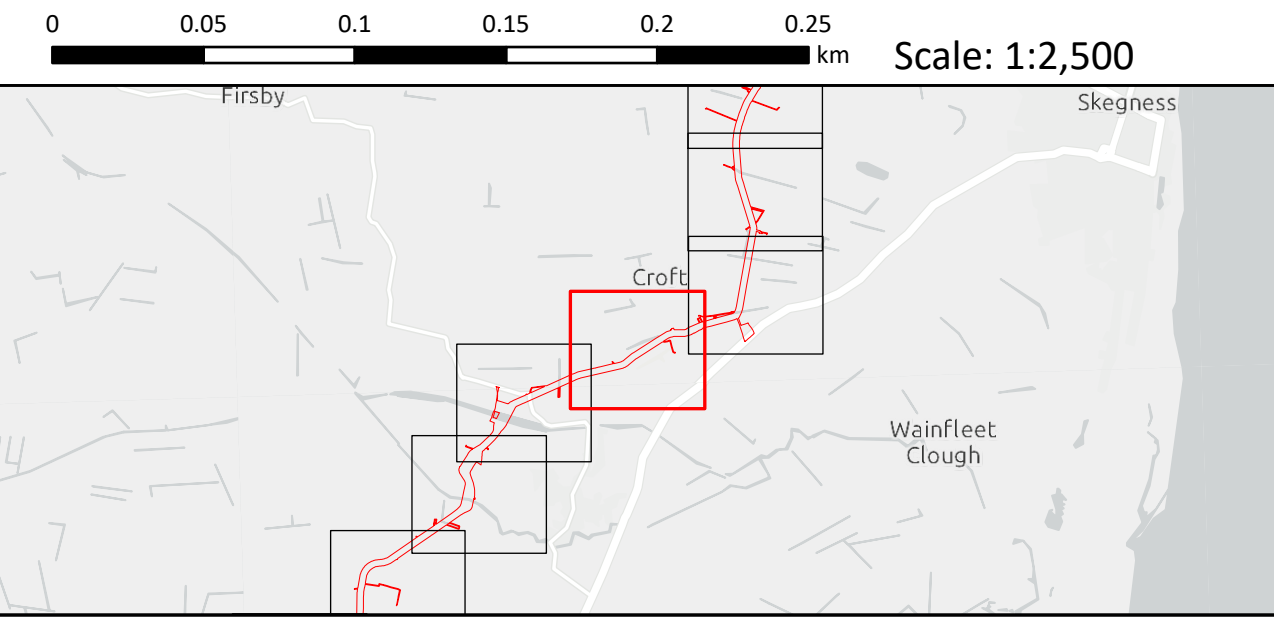
Enabling Access Track

Source:
Contains Esri Community Maps Contributors, Esri UK, Esri, TomTom, Garmin, Foursquare, GeoTechnologies, Inc, METI/NASA, USGS, Esri UK, Esri, TomTom, Garmin, Foursquare, GeoTechnologies, Inc, METI/NASA, USGS.
Based upon the Ordnance Survey Map with the sanction of the controller of HM Stationary Office. Crown Copyright Reserved. © OS Licence No. 0100031673

Notes:

Status:
Pre-examination Update

Onshore Coordinate System
Datum: OSGB 1936
Spheroid: Airy 1830
Projection: British National Grid
Central Meridian: 2 W
Vertical Reference: Newlyn



Outer Dowsing Offshore Wind
2.9 Access to Works Plan V3
DCO Application

Drawing No: PP1-ODOW-DEV-CS-PLN-0019_03			Drawing: 14 of 51			Page Size: A1		
Rev No:	Date	Description	Drawn	Checked	Approved			
1.0	March 2024	DCO Application Issue	GC	ODOW	ODOW			
2.0	June 2024	Response to Section 51 Advice	GC	ODOW	ODOW			
3.0	Sept 2024	Response to Rule 17 Letter Dated 31 July 2024	GC	ODOW	ODOW			



This document may only be used for the purpose for which it was commissioned and in accordance with the terms of engagement for that commission. Unauthorised use of this document in any form whatsoever is prohibited.

550000



Legend

- Order Limits
- Order Limits
 - Sheet Extent
 - Construction Access Point (AC)
 - Enabling Access Point (EA)
 - Temporary Access Track
 - Enabling Access Track

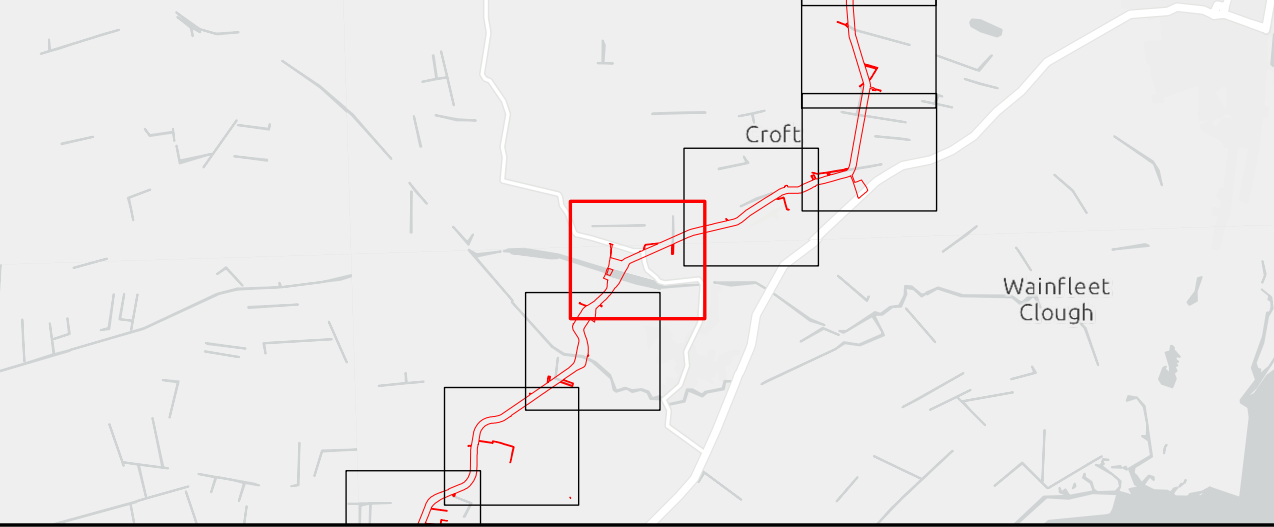
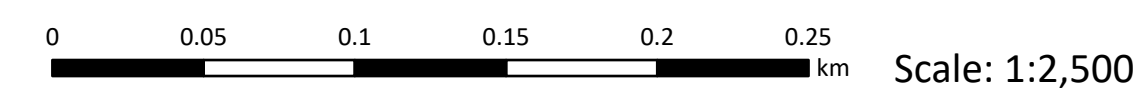
Source:

Contains Esri Community Maps Contributors, Esri UK, Esri, TomTom, Garmin, Foursquare, GeoTechnologies, Inc, METI/NASA, USGS, Esri UK, Esri, TomTom, Garmin, Foursquare, GeoTechnologies, Inc, METI/NASA, USGS.
Based upon the Ordnance Survey Map with the sanction of the controller of HM Stationery Office. Crown Copyright Reserved. © OS Licence No. 0100031673

Notes:

Status:
Pre-examination
Update

Onshore Coordinate System
Datum: OSGB 1936
Spheroid: Airy 1830
Projection: British National Grid
Central Meridian: 2 W
Vertical Reference: Newlyn



Outer Dowsing Offshore Wind
2.9 Access to Works Plan V3
DCO Application

Drawing No: PP1-ODOW-DEV-CS-PLN-0019_03

Drawing: 15 of 51			Page Size: A1		
Rev No:	Date	Description	Drawn	Checked	Approved
1.0	March 2024	DCO Application Issue	GC	ODOW	ODOW
2.0	June 2024	Response to Section 51 Advice	GC	ODOW	ODOW
3.0	Sept 2024	Response to Rule 17 Letter Dated 31 July 2024	GC	ODOW	ODOW



This document may only be used for the purpose for which it was commissioned and in accordance with the terms of engagement for that commission. Unauthorised use of this document in any form whatsoever is prohibited.

550000



Legend

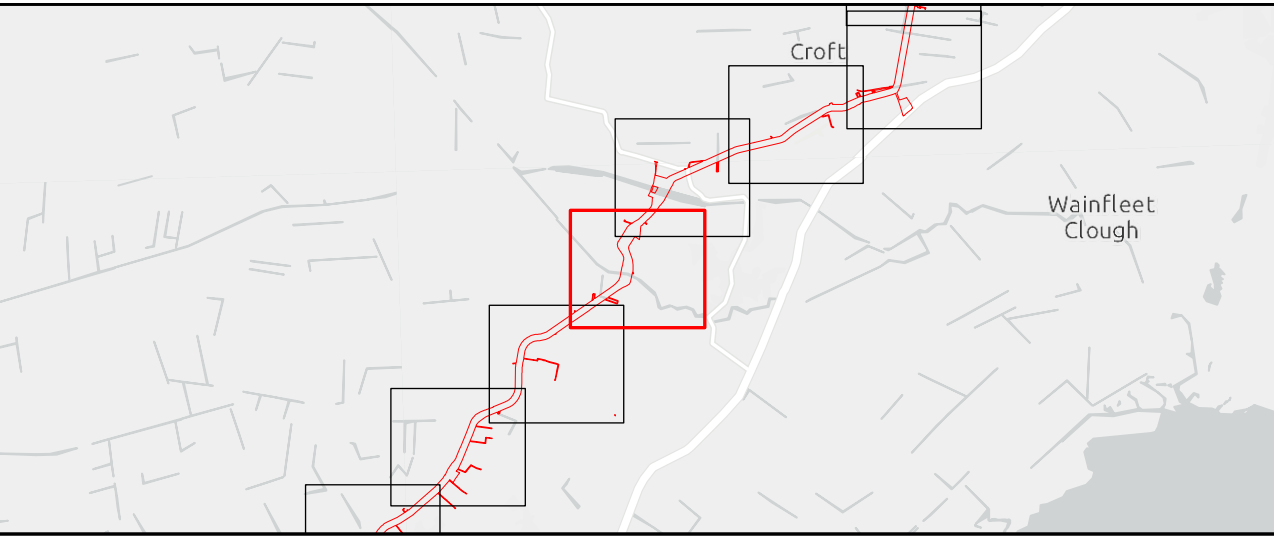
- Order Limits
- Order Limits
- Sheet Extent
- Construction Access Point (AC)
- Haul Road Crossing (HC)
- Enabling Access Point (EA)
- Temporary Access Track
- Enabling Access Track

Source:
Contains Esri Community Maps Contributors, Esri UK, Esri, TomTom, Garmin, Foursquare, GeoTechnologies, Inc, METI/NASA, USGS, Esri UK, Esri, TomTom, Garmin, Foursquare, GeoTechnologies, Inc, METI/NASA, USGS.
Based upon the Ordnance Survey Map with the sanction of the controller of HM Stationary Office. Crown Copyright Reserved. © OS Licence No. 0100031673

Notes:

Status:
Pre-examination Update

Onshore Coordinate System
Datum: OSGB 1936
Spheroid: Airy 1830
Projection: British National Grid
Central Meridian: 2 W
Vertical Reference: Newlyn



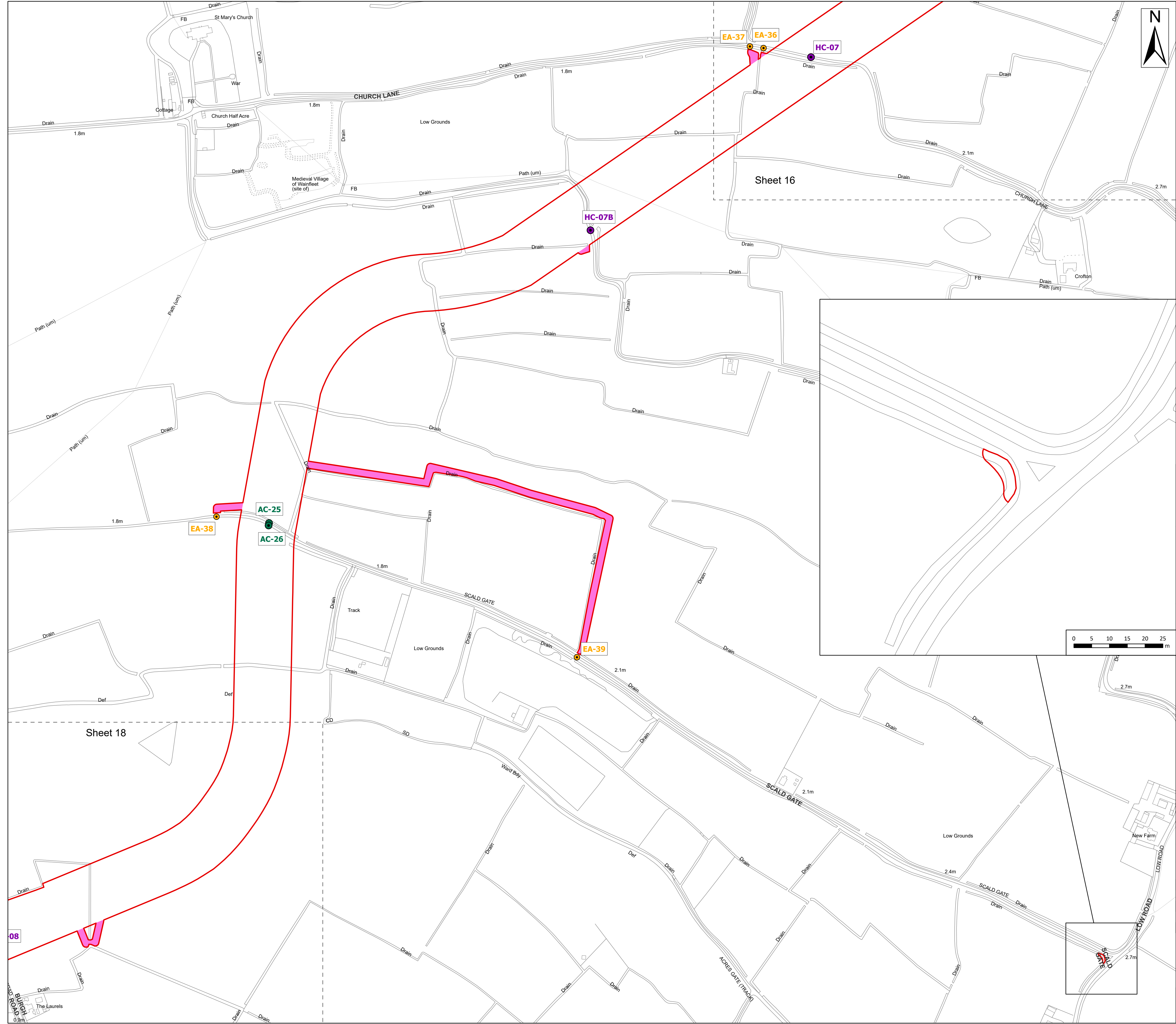
Outer Dowsing Offshore Wind
2.9 Access to Works Plan V3
DCO Application

Drawing No: PP1-ODOW-DEV-CS-PLN-0019_03

Drawing: 16 of 51			Page Size: A1		
Rev No:	Date	Description	Drawn	Checked	Approved
1.0	March 2024	DCO Application Issue	GC	ODOW	ODOW
2.0	June 2024	Response to Section 51 Advice	GC	ODOW	ODOW
3.0	Sept 2024	Response to Rule 17 Letter Dated 31 July 2024	GC	ODOW	ODOW



This document may only be used for the purpose for which it was commissioned and in accordance with the terms of engagement for that commission. Unauthorised use of this document in any form whatsoever is prohibited.



Legend

Order Limits

Order Limits

Sheet Extent

Construction Access Point (AC)

Haul Road Crossing (HC)

Enabling Access Point (EA)

Enabling Access Track

Source:

Contains Esri Community Maps Contributors, Esri UK, Esri, TomTom, Garmin, Foursquare, GeoTechnologies, Inc, METI/NASA, USGS, Esri UK, Esri, TomTom, Garmin, Foursquare, GeoTechnologies, Inc, METI/NASA, USGS.

Based upon the Ordnance Survey Map with the sanction of the controller of HM Stationary Office. Crown Copyright Reserved. © OS Licence No. 0100031673

Notes:

Status: Pre-examination Update

Onshore Coordinate System

Datum: OSGB 1936

Spheroid: Airy 1830

Projection: British National Grid

Central Meridian: 2 W

Vertical Reference: Newlyn

0 0.05 0.1 0.15 0.2 0.25 km

Scale: 1:2,500

Outer Dowsing Offshore Wind

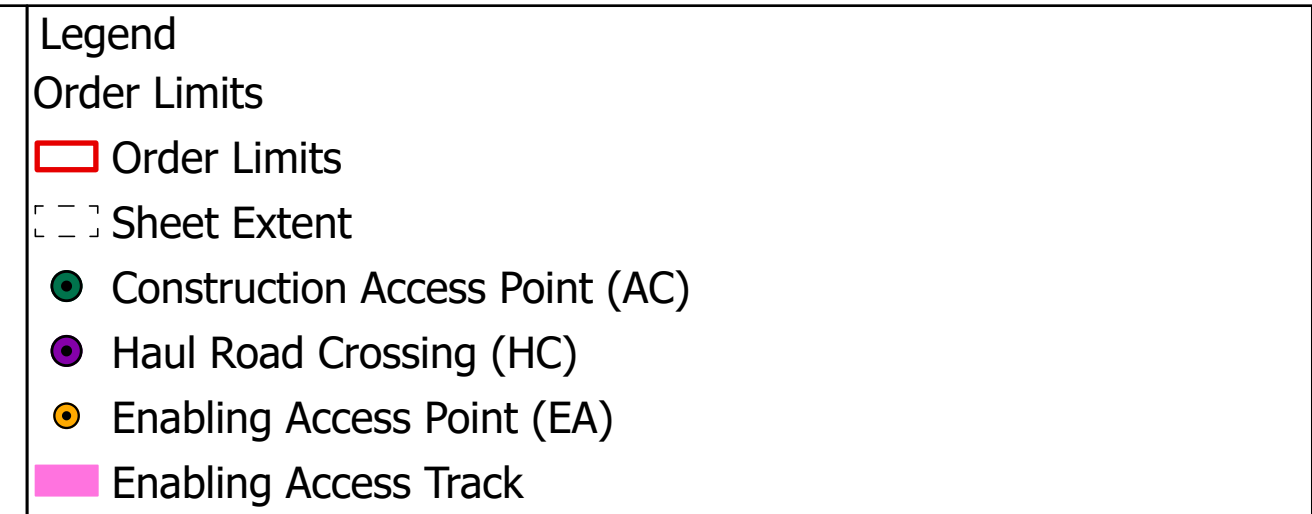
2.9 Access to Works Plan V3

DCO Application

Drawing No: PP1-ODOW-DEV-CS-PLN-0019_03

Drawing: 17 of 51			Page Size: A1		
Rev No:	Date	Description	Drawn	Checked	Approved
1.0	March 2024	DCO Application Issue	GC	ODOW	ODOW
2.0	June 2024	Response to Section 51 Advice	GC	ODOW	ODOW
3.0	Sept 2024	Response to Rule 17 Letter Dated 31 July 2024	GC	ODOW	ODOW

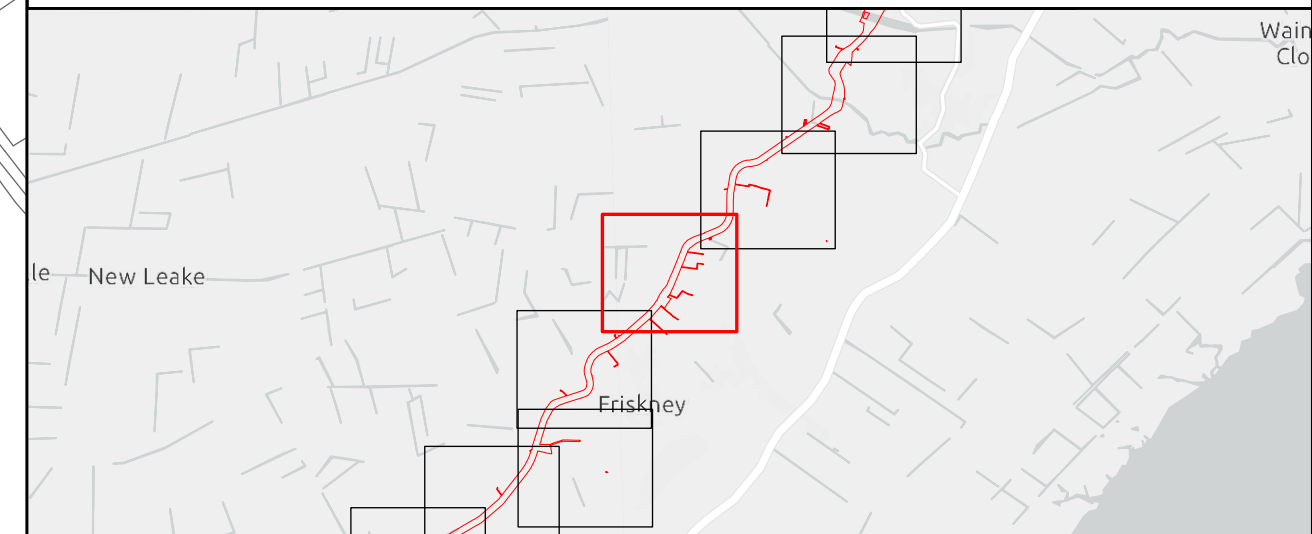
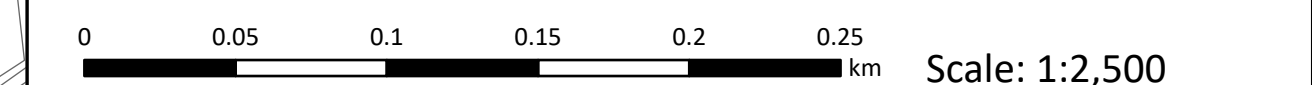
This document may only be used for the purpose for which it was commissioned and in accordance with the terms of engagement for that commission. Unauthorised use of this document in any form whatsoever is prohibited.



Source:
Contains Esri Community Maps Contributors, Esri UK, Esri, TomTom, Garmin, Foursquare, GeoTechnologies, Inc, METI/NASA, USGS, Esri UK, Esri, TomTom, Garmin, Foursquare, GeoTechnologies, Inc, METI/NASA, USGS.
Based upon the Ordnance Survey Map with the sanction of the controller of HM Stationery Office. Crown Copyright Reserved. © OS Licence No. 0100031673

Notes:	Status: Pre-examination Update
--------	--------------------------------------

Onshore Coordinate System
Datum: OSGB 1936
Spheroid: Airy 1830
Projection: British National Grid
Central Meridian: 2 W
Vertical Reference: Newlyn



Outer Dowsing Offshore Wind

2.9 Access to Works Plan V3

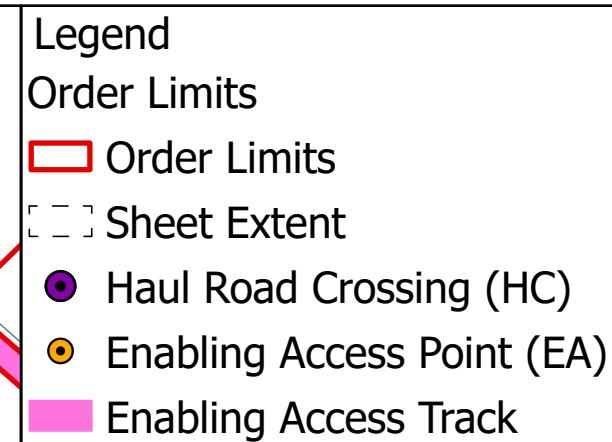
DCO Application

Drawing No: PP1-ODOW-DEV-CS-PLN-0019_03

Drawing: 18 of 51			Page Size: A1		
Rev No:	Date	Description	Drawn	Checked	Approved
1.0	March 2024	DCO Application Issue	GC	ODOW	ODOW
2.0	June 2024	Response to Section 51 Advice	GC	ODOW	ODOW
3.0	Sept 2024	Response to Rule 17 Letter Dated 31 July 2024	GC	ODOW	ODOW



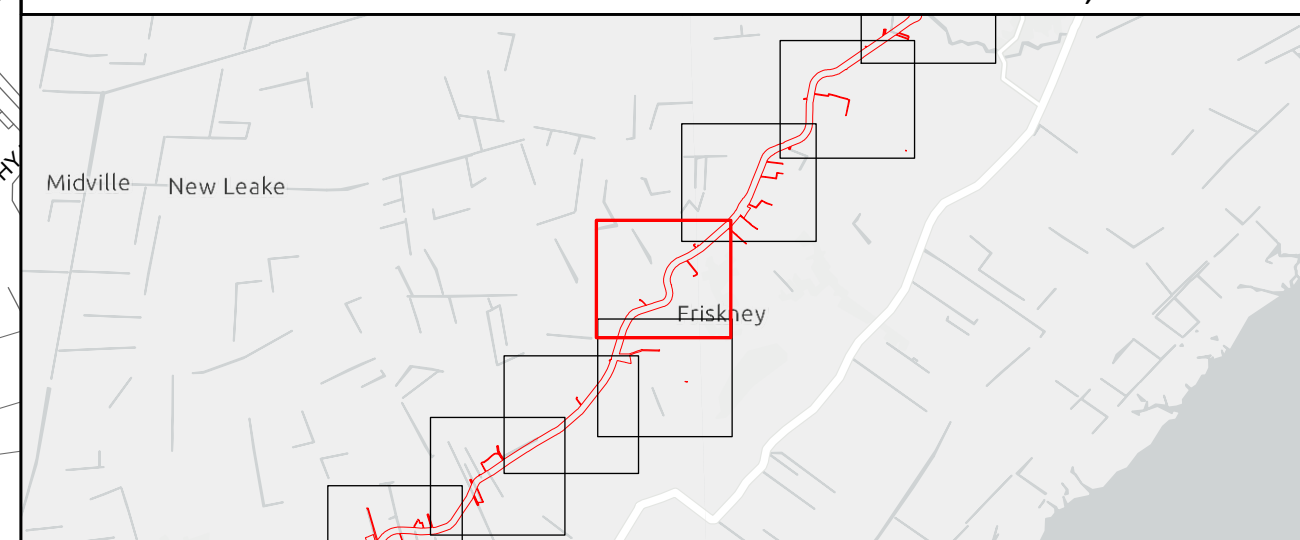
This document may only be used for the purpose for which it was commissioned and in accordance with the terms of engagement for that commission. Unauthorised use of this document in any form whatsoever is prohibited.



Contains Esri Community Maps Contributors, Esri UK, Esri, TomTom, Garmin, Foursquare, GeoTechnologies, Inc, METI/NASA, USGS, Esri UK, Esri, TomTom, Garmin, Foursquare, GeoTechnologies, Inc, METI/NASA, USGS.

Notes:	Status: Pre-examination Update
--------	--------------------------------------

0 0.05 0.1 0.15 0.2 0.25 km Scale: 1:2,500



Outer Dowsing Offshore Wind

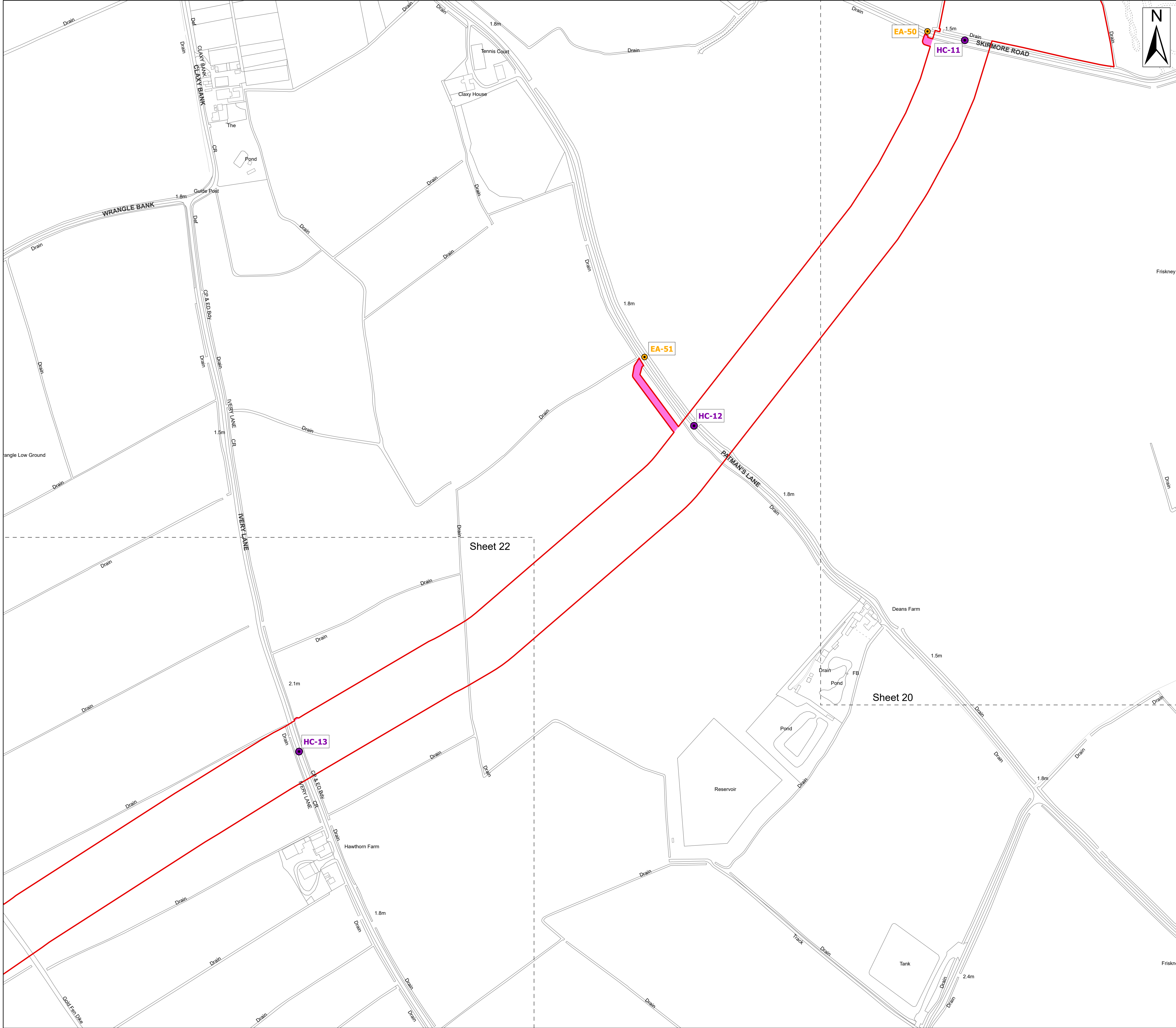
2.9 Access to Works Plan V3

DCO Application

Drawing: 19 of 51			Page Size: A1		
Rev No:	Date	Description	Drawn	Checked	Approved
1.0	March 2024	DCO Application Issue	GC	ODOW	ODOW
2.0	June 2024	Response to Section 51 Advice	GC	ODOW	ODOW
3.0	Sept 2024	Response to Rule 17 Letter Dated 31 July 2024	GC	ODOW	ODOW



This document may only be used for the purpose for which it was commissioned and in accordance with the terms of engagement for that commission.
Unauthorised use of this document in any form whatsoever is prohibited.



Legend

Order Limits

Order Limits

Sheet Extent

Haul Road Crossing (HC)

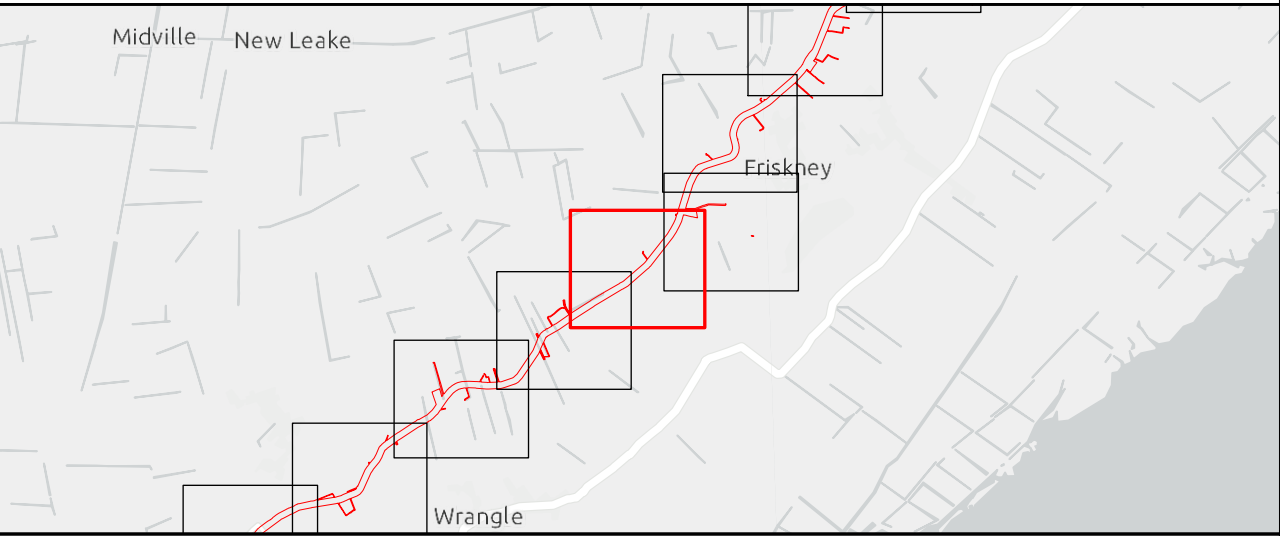
Enabling Access Point (EA)

Enabling Access Track

Source:
Contains Esri Community Maps Contributors, Esri UK, Esri, TomTom, Garmin, Foursquare, GeoTechnologies, Inc, METI/NASA, USGS, Esri UK, Esri, TomTom, Garmin, Foursquare, GeoTechnologies, Inc, METI/NASA, USGS.
Based upon the Ordnance Survey Map with the sanction of the controller of HM Stationery Office. Crown Copyright Reserved. © OS Licence No. 0100031673

Notes:	Status: Pre-examination Update
--------	-----------------------------------

Onshore Coordinate System
Datum: OSGB 1936
Spheroid: Airy 1830
Projection: British National Grid
Central Meridian: 2 W
Vertical Reference: Newlyn

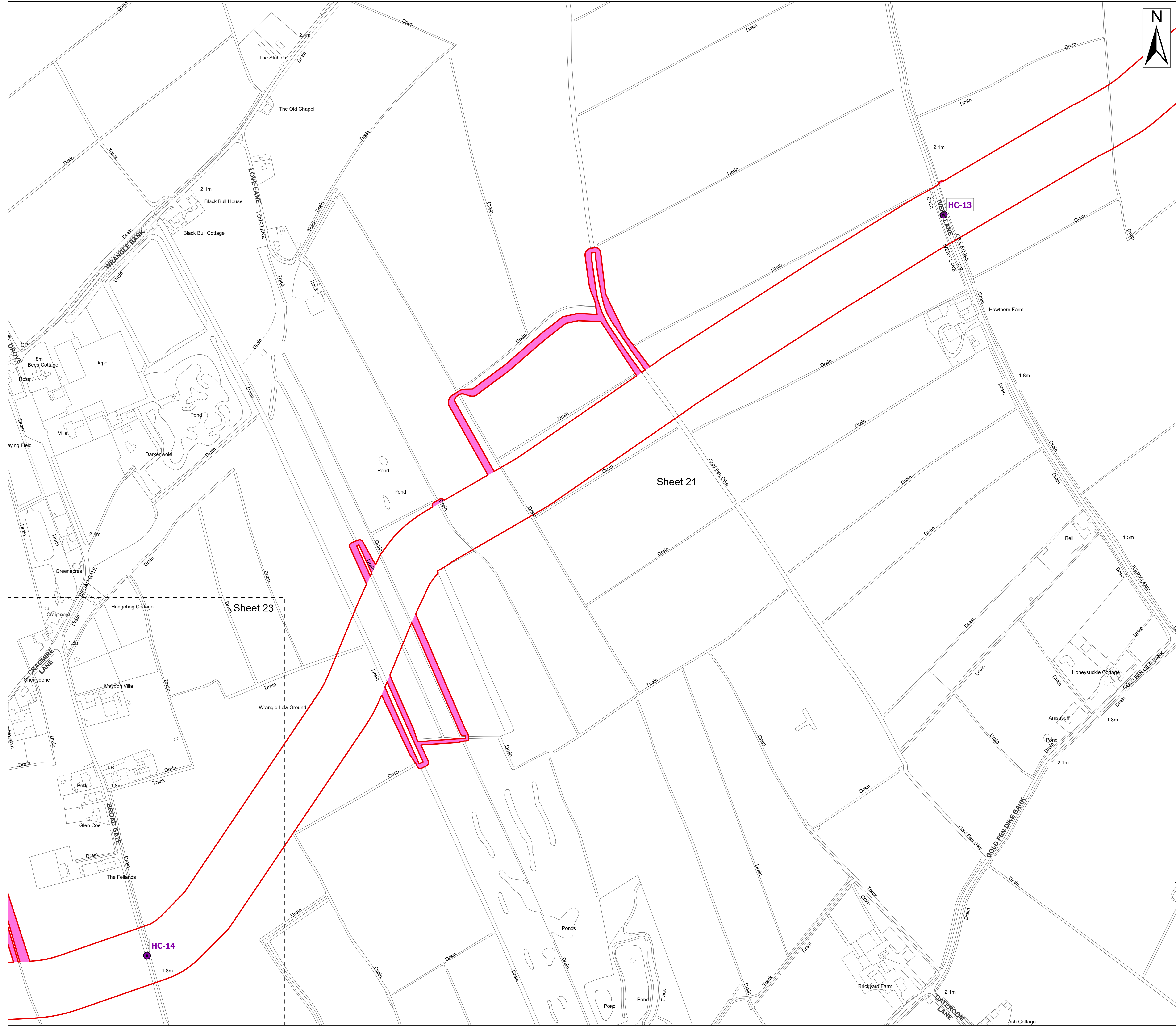


Outer Dowsing Offshore Wind
2.9 Access to Works Plan V3
DCO Application

Drawing No: PP1-ODOW-DEV-CS-PLN-0019_03			Drawing: 21 of 51			Page Size: A1		
Rev No:	Date	Description	Drawn	Checked	Approved			
1.0	March 2024	DCO Application Issue	GC	ODOW	ODOW			
2.0	June 2024	Response to Section 51 Advice	GC	ODOW	ODOW			
3.0	Sept 2024	Response to Rule 17 Letter Dated 31 July 2024	GC	ODOW	ODOW			



This document may only be used for the purpose for which it was commissioned and in accordance with the terms of engagement for that commission. Unauthorised use of this document in any form whatsoever is prohibited.

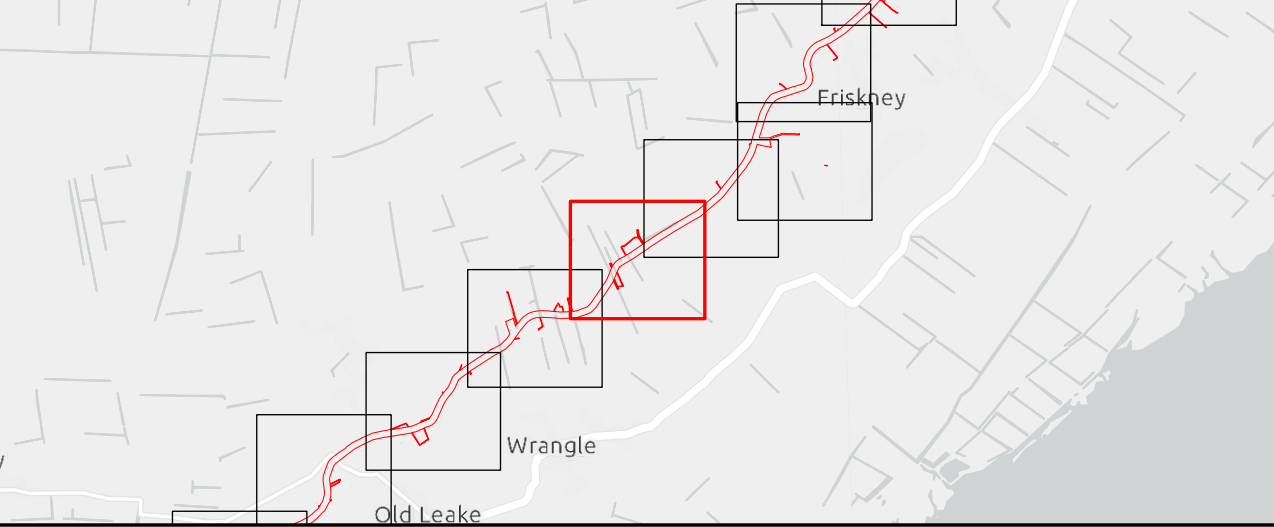


- Legend
- Order Limits
 - Order Limits
 - Sheet Extent
 - Haul Road Crossing (HC)
 - Enabling Access Track

Source:
Contains Esri Community Maps Contributors, Esri UK, Esri, TomTom, Garmin, Foursquare, GeoTechnologies, Inc, METI/NASA, USGS, Esri UK, Esri, TomTom, Garmin, Foursquare, GeoTechnologies, Inc, METI/NASA, USGS.
Based upon the Ordnance Survey Map with the sanction of the controller of HM Stationery Office. Crown Copyright Reserved. © OS Licence No. 0100031673

Notes:	Status: Pre-examination Update
--------	--------------------------------------

Onshore Coordinate System
Datum: OSGB 1936
Spheroid: Airy 1830
Projection: British National Grid
Central Meridian: 2 W
Vertical Reference: Newlyn

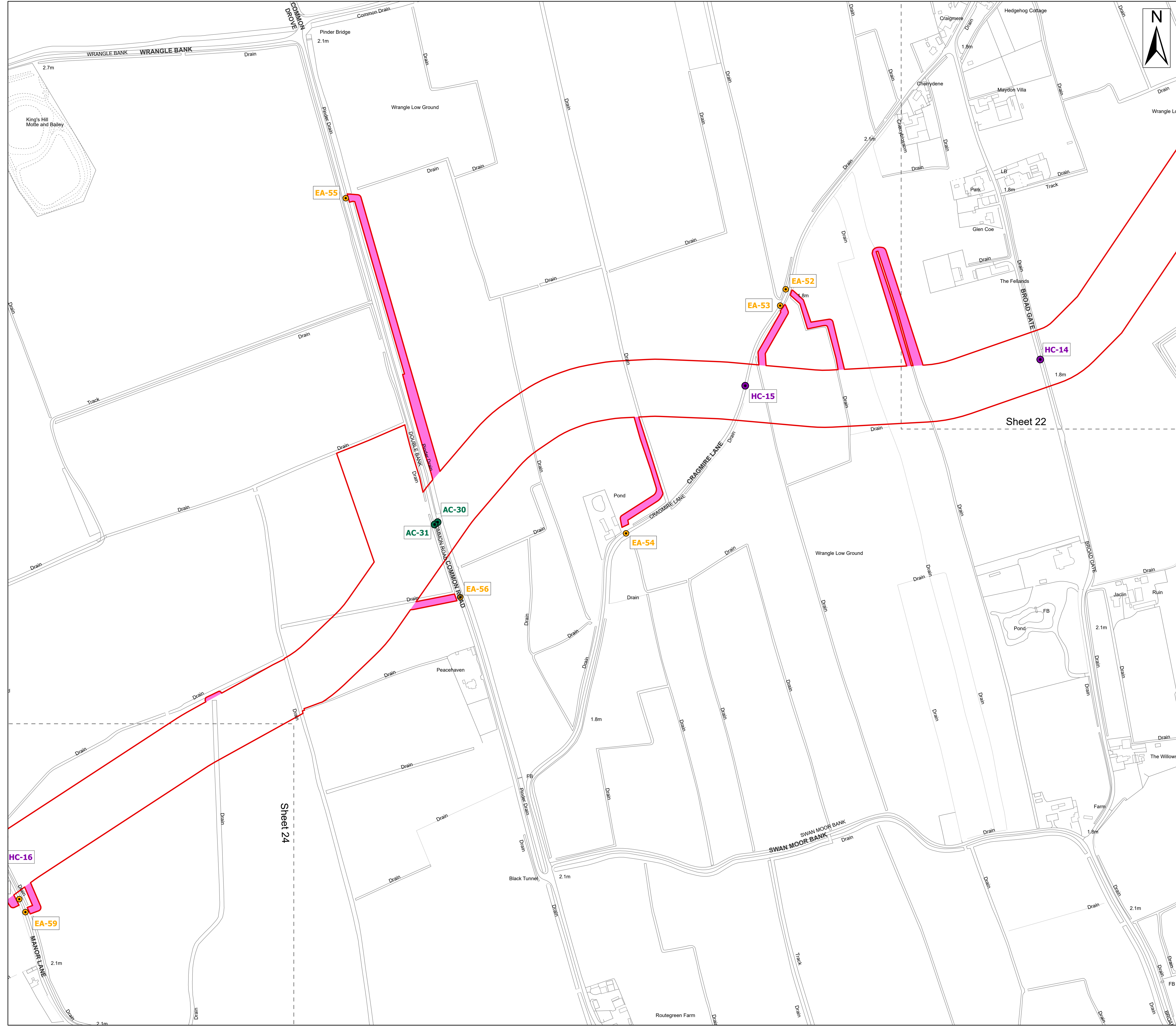


Outer Dowsing Offshore Wind 2.9 Access to Works Plan V3 DCO Application

Drawing No: PP1-ODOW-DEV-CS-PLN-0019_03			Drawing: 22 of 51			Page Size: A1		
Rev No:	Date	Description	Drawn	Checked	Approved			
1.0	March 2024	DCO Application Issue	GC	ODOW	ODOW			
2.0	June 2024	Response to Section 51 Advice	GC	ODOW	ODOW			
3.0	Sept 2024	Response to Rule 17 Letter Dated 31 July 2024	GC	ODOW	ODOW			



This document may only be used for the purpose for which it was commissioned and in accordance with the terms of engagement for that commission. Unauthorised use of this document in any form whatsoever is prohibited.



Legend

Order Limits

Order Limits

Sheet Extent

Construction Access Point (AC)

Haul Road Crossing (HC)

Enabling Access Point (EA)

Enabling Access Track

Source:

Contains Esri Community Maps Contributors, Esri UK, Esri, TomTom, Garmin, Foursquare, GeoTechnologies, Inc, METI/NASA, USGS, Esri UK, Esri, TomTom, Garmin, Foursquare, GeoTechnologies, Inc, METI/NASA, USGS.

Based upon the Ordnance Survey Map with the sanction of the controller of HM Stationery Office. Crown Copyright Reserved. © OS Licence No. 0100031673

Notes:

Status: Pre-examination Update

Onshore Coordinate System

Datum: OSGB 1936

Spheroid: Airy 1830

Projection: British National Grid

Central Meridian: 2 W

Vertical Reference: Newlyn

00.000.050.100.150.200.250

km

Scale: 1:2,500

Outer Dowsing Offshore Wind

2.9 Access to Works Plan V3

DCO Application

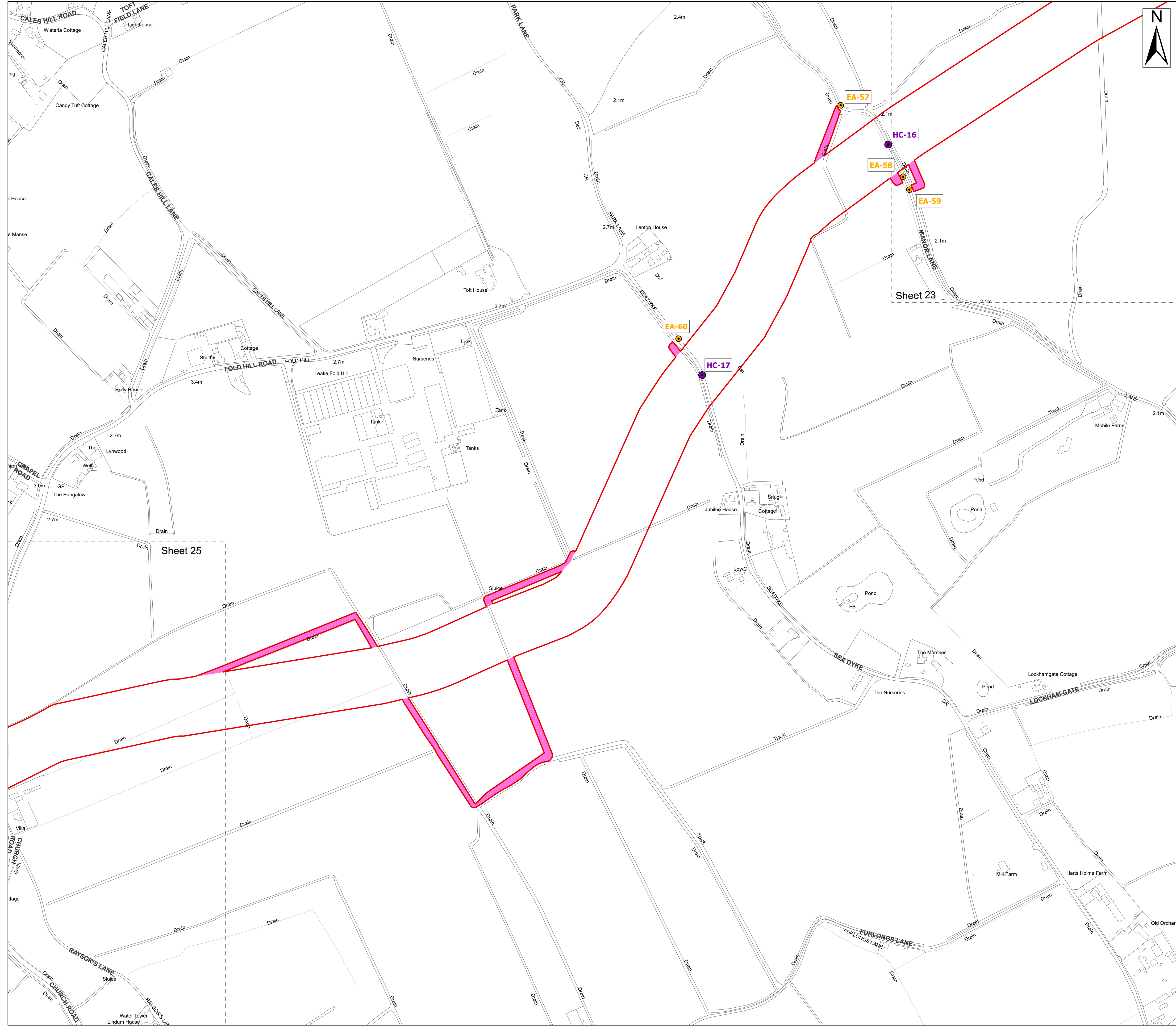
Drawing No: PP1-ODOW-DEV-CS-PLN-0019_03

Drawing: 23 of 51

Page Size: A1

Rev No:	Date	Description	Drawn	Checked	Approved
1.0	March 2024	DCO Application Issue	GC	ODOW	ODOW
2.0	June 2024	Response to Section 51 Advice	GC	ODOW	ODOW
3.0	Sept 2024	Response to Rule 17 Letter Dated 31 July 2024	GC	ODOW	ODOW

This document may only be used for the purpose for which it was commissioned and in accordance with the terms of engagement for that commission. Unauthorised use of this document in any form whatsoever is prohibited.



Legend

Order Limits

Order Limits

Sheet Extent

Haul Road Crossing (HC)

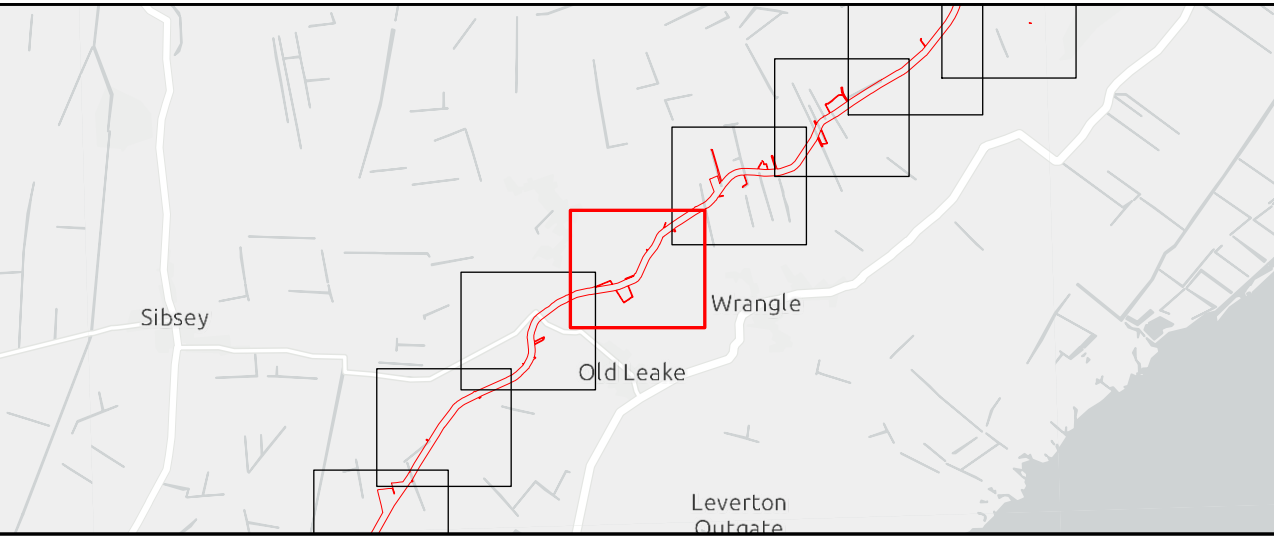
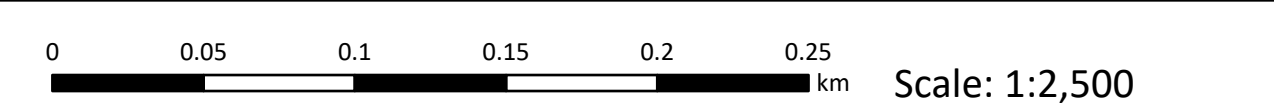
Enabling Access Point (EA)

Enabling Access Track

Source:
Contains Esri Community Maps Contributors, Esri UK, Esri, TomTom, Garmin, Foursquare, GeoTechnologies, Inc, METI/NASA, USGS, Esri UK, Esri, TomTom, Garmin, Foursquare, GeoTechnologies, Inc, METI/NASA, USGS.
Based upon the Ordnance Survey Map with the sanction of the controller of HM Stationery Office. Crown Copyright Reserved. © OS Licence No. 0100031673

Notes:	Status: Pre-examination Update
--------	-----------------------------------

Onshore Coordinate System
Datum: OSGB 1936
Spheroid: Airy 1830
Projection: British National Grid
Central Meridian: 2 W
Vertical Reference: Newlyn



Outer Dowsing Offshore Wind 2.9 Access to Works Plan V3 DCO Application

Drawing No: PP1-ODOW-DEV-CS-PLN-0019_03			Drawing: 24 of 51			Page Size: A1		
Rev No:	Date	Description	Drawn	Checked	Approved			
1.0	March 2024	DCO Application Issue	GC	ODOW	ODOW			
2.0	June 2024	Response to Section 51 Advice	GC	ODOW	ODOW			
3.0	Sept 2024	Response to Rule 17 Letter Dated 31 July 2024	GC	ODOW	ODOW			



This document may only be used for the purpose for which it was commissioned and in accordance with the terms of engagement for that commission. Unauthorised use of this document in any form whatsoever is prohibited.



Legend

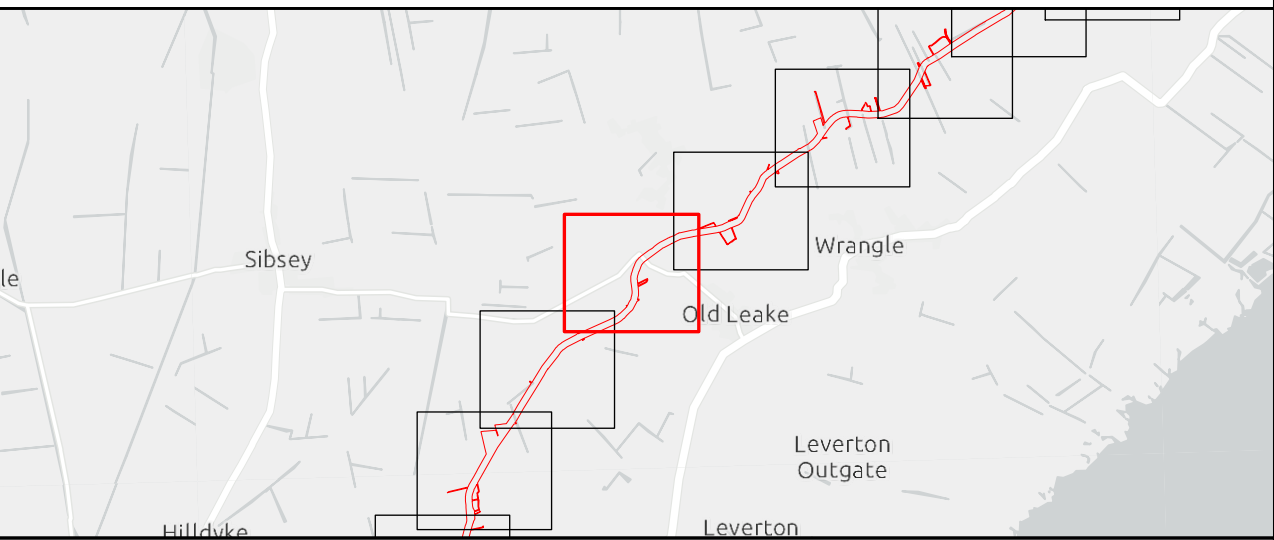
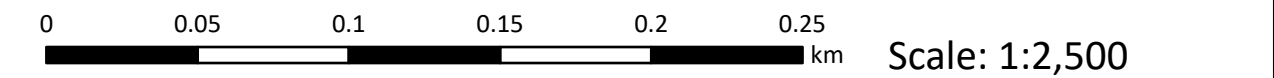
- Order Limits
- Order Limits
 - Sheet Extent
 - Haul Road Crossing (HC)
 - Enabling Access Point (EA)
 - Enabling Access Track

Source:
Contains Esri Community Maps Contributors, Esri UK, Esri, TomTom, Garmin, Foursquare, GeoTechnologies, Inc, METI/NASA, USGS, Esri UK, Esri, TomTom, Garmin, Foursquare, GeoTechnologies, Inc, METI/NASA, USGS.
Based upon the Ordnance Survey Map with the sanction of the controller of HM Stationary Office. Crown Copyright Reserved. © OS Licence No. 0100031673

Notes:

Status:
Pre-examination Update

Onshore Coordinate System
Datum: OSGB 1936
Spheroid: Airy 1830
Projection: British National Grid
Central Meridian: 2 W
Vertical Reference: Newlyn



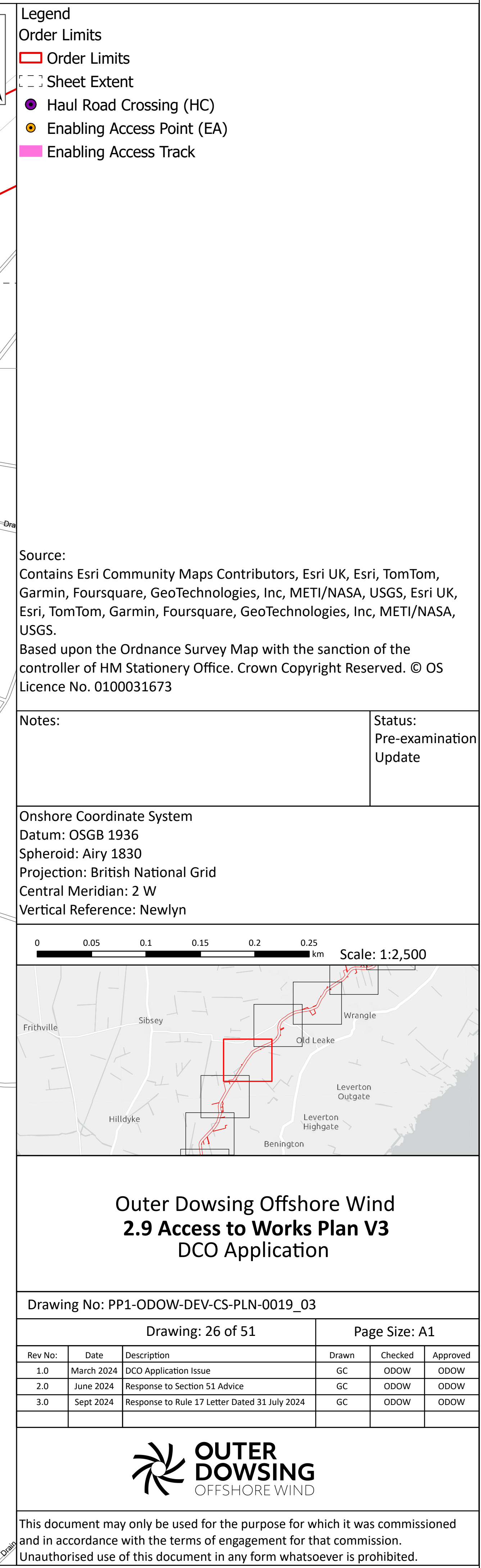
Outer Dowsing Offshore Wind
2.9 Access to Works Plan V3
DCO Application

Drawing No: PP1-ODOW-DEV-CS-PLN-0019_03

Drawing: 25 of 51			Page Size: A1		
Rev No:	Date	Description	Drawn	Checked	Approved
1.0	March 2024	DCO Application Issue	GC	ODOW	ODOW
2.0	June 2024	Response to Section 51 Advice	GC	ODOW	ODOW
3.0	Sept 2024	Response to Rule 17 Letter Dated 31 July 2024	GC	ODOW	ODOW



This document may only be used for the purpose for which it was commissioned and in accordance with the terms of engagement for that commission. Unauthorised use of this document in any form whatsoever is prohibited.



<div>Legend</div> <div>Order Limits</div> <div><div></div> Order Limits</div> <div><div></div> Sheet Extent</div> <div><div></div> Haul Road Crossing (HC)</div> <div><div></div> Enabling Access Point (EA)</div> <div><div></div> Enabling Access Track</div>						
<div>Source:</div> <div>Contains Esri Community Maps Contributors, Esri UK, Esri, TomTom, Garmin, Foursquare, GeoTechnologies, Inc, METI/NASA, USGS, Esri UK, Esri, TomTom, Garmin, Foursquare, GeoTechnologies, Inc, METI/NASA, USGS.</div> <div>Based upon the Ordnance Survey Map with the sanction of the controller of HM Stationery Office. Crown Copyright Reserved. © OS Licence No. 0100031673</div>						
<div>Notes:</div>					<div>Status:</div> <div>Pre-examination Update</div>	
<div>Onshore Coordinate System</div> <div>Datum: OSGB 1936</div> <div>Spheroid: Airy 1830</div> <div>Projection: British National Grid</div> <div>Central Meridian: 2 W</div> <div>Vertical Reference: Newlyn</div>						
<div><div><div>00.050.10.150.20.25</div><div>km</div></div><div>Scale: 1:2,500</div></div>						
<div>Outer Dowsing Offshore Wind</div> <div>2.9 Access to Works Plan V3</div> <div>DCO Application</div>						
<div>Drawing No: PP1-ODOW-DEV-CS-PLN-0019_03</div>						
<div>Drawing: 26 of 51</div>					<div>Page Size: A1</div>	
<div>Rev No:</div>	<div>Date</div>	<div>Description</div>	<div>Drawn</div>	<div>Checked</div>	<div>Approved</div>	
<div>1.0</div>	<div>March 2024</div>	<div>DCO Application Issue</div>	<div>GC</div>	<div>ODOW</div>	<div>ODOW</div>	
<div>2.0</div>	<div>June 2024</div>	<div>Response to Section 51 Advice</div>	<div>GC</div>	<div>ODOW</div>	<div>ODOW</div>	
<div>3.0</div>	<div>Sept 2024</div>	<div>Response to Rule 17 Letter Dated 31 July 2024</div>	<div>GC</div>	<div>ODOW</div>	<div>ODOW</div>	
<div><div><div></div></div><div>OUTER DOWSING</div><div>OFFSHORE WIND</div></div>						
<div>This document may only be used for the purpose for which it was commissioned and in accordance with the terms of engagement for that commission. Unauthorised use of this document in any form whatsoever is prohibited.</div>						



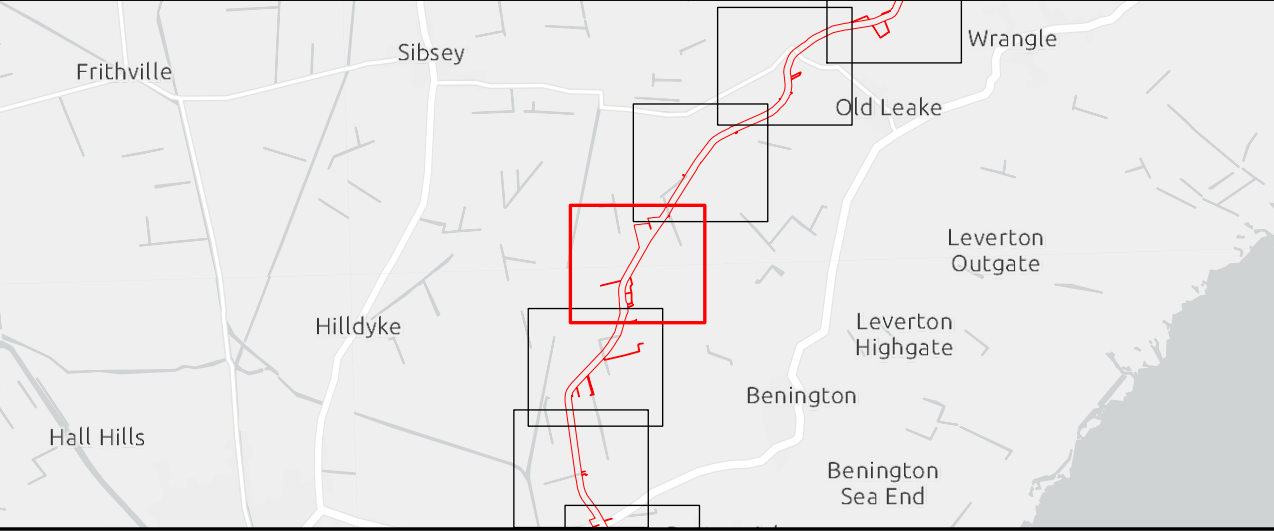
Legend

- Order Limits
- Order Limits
 - Sheet Extent
 - Construction Access Point (AC)
 - Haul Road Crossing (HC)
 - Enabling Access Point (EA)
 - Enabling Access Track

Source:
Contains Esri Community Maps Contributors, Esri UK, Esri, TomTom, Garmin, Foursquare, GeoTechnologies, Inc, METI/NASA, USGS, Esri UK, Esri, TomTom, Garmin, Foursquare, GeoTechnologies, Inc, METI/NASA, USGS.
Based upon the Ordnance Survey Map with the sanction of the controller of HM Stationery Office. Crown Copyright Reserved. © OS Licence No. 0100031673

Notes:	Status: Pre-examination Update
--------	-----------------------------------

Onshore Coordinate System
Datum: OSGB 1936
Spheroid: Airy 1830
Projection: British National Grid
Central Meridian: 2 W
Vertical Reference: Newlyn



Outer Dowsing Offshore Wind
2.9 Access to Works Plan V3
DCO Application

Drawing No: PP1-ODOW-DEV-CS-PLN-0019_03

Drawing: 27 of 51			Page Size: A1		
Rev No:	Date	Description	Drawn	Checked	Approved
1.0	March 2024	DCO Application Issue	GC	ODOW	ODOW
2.0	June 2024	Response to Section 51 Advice	GC	ODOW	ODOW
3.0	Sept 2024	Response to Rule 17 Letter Dated 31 July 2024	GC	ODOW	ODOW



This document may only be used for the purpose for which it was commissioned and in accordance with the terms of engagement for that commission. Unauthorised use of this document in any form whatsoever is prohibited.



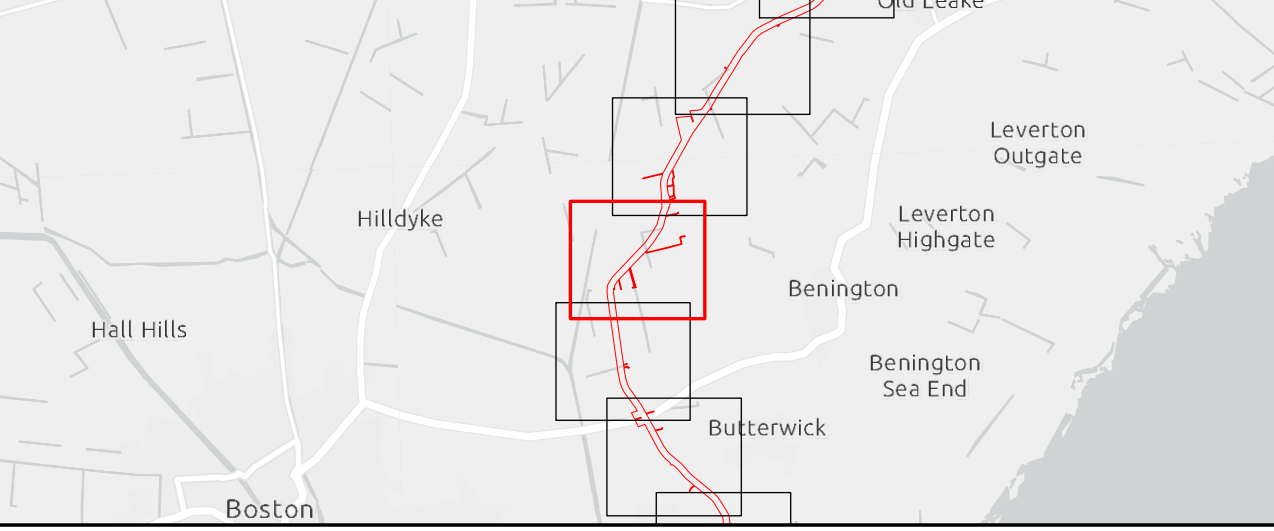
Legend

- Order Limits
- Order Limits
- Sheet Extent
- Haul Road Crossing (HC)
- Enabling Access Point (EA)
- Enabling Access Track

Source:
Contains Esri Community Maps Contributors, Esri UK, Esri, TomTom, Garmin, Foursquare, GeoTechnologies, Inc, METI/NASA, USGS, Esri UK, Esri, TomTom, Garmin, Foursquare, GeoTechnologies, Inc, METI/NASA, USGS.
Based upon the Ordnance Survey Map with the sanction of the controller of HM Stationary Office. Crown Copyright Reserved. © OS Licence No. 0100031673

Notes:	Status: Pre-examination Update
--------	--------------------------------------

Onshore Coordinate System
Datum: OSGB 1936
Spheroid: Airy 1830
Projection: British National Grid
Central Meridian: 2 W
Vertical Reference: Newlyn



Outer Dowsing Offshore Wind
2.9 Access to Works Plan V3
DCO Application

Drawing No: PP1-ODOW-DEV-CS-PLN-0019_03

Drawing: 28 of 51			Page Size: A1		
Rev No:	Date	Description	Drawn	Checked	Approved
1.0	March 2024	DCO Application Issue	GC	ODOW	ODOW
2.0	June 2024	Response to Section 51 Advice	GC	ODOW	ODOW
3.0	Sept 2024	Response to Rule 17 Letter Dated 31 July 2024	GC	ODOW	ODOW



This document may only be used for the purpose for which it was commissioned and in accordance with the terms of engagement for that commission. Unauthorised use of this document in any form whatsoever is prohibited.



Legend

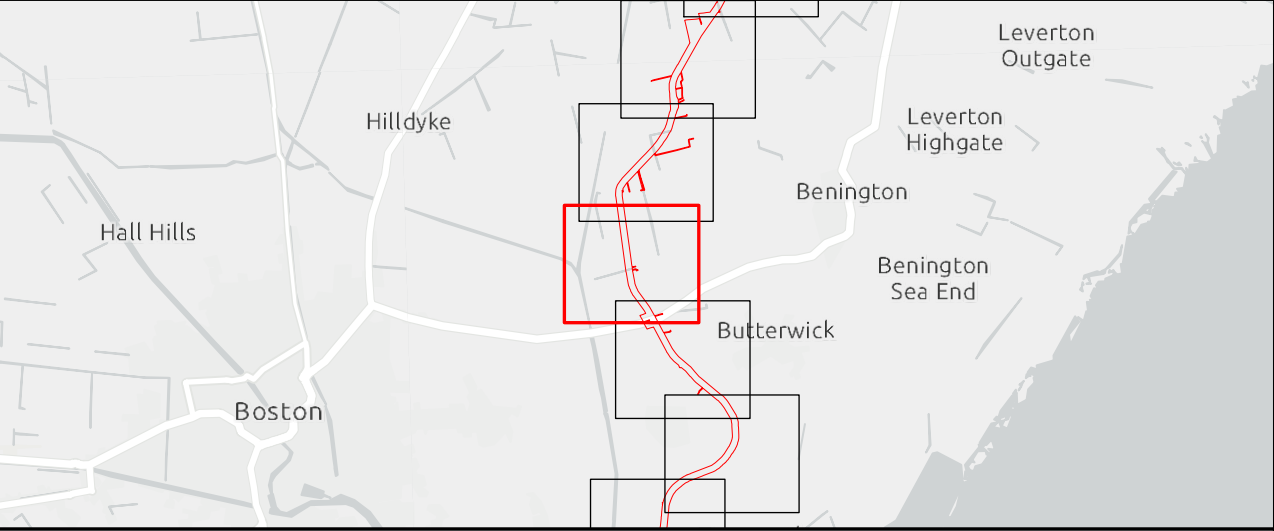
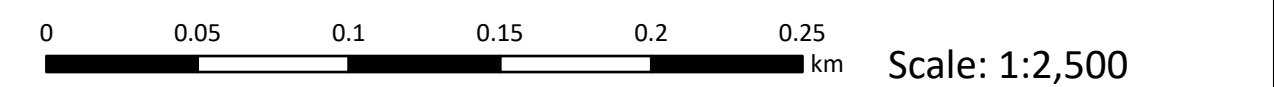
- Order Limits
- Order Limits
 - Sheet Extent
 - Construction Access Point (AC)
 - Enabling Access Point (EA)
 - Enabling Access Track

Source:
Contains Esri Community Maps Contributors, Esri UK, Esri, TomTom, Garmin, Foursquare, GeoTechnologies, Inc, METI/NASA, USGS, Esri UK, Esri, TomTom, Garmin, Foursquare, GeoTechnologies, Inc, METI/NASA, USGS.
Based upon the Ordnance Survey Map with the sanction of the controller of HM Stationery Office. Crown Copyright Reserved. © OS Licence No. 0100031673

Notes:

Status:
Pre-examination Update

Onshore Coordinate System
Datum: OSGB 1936
Spheroid: Airy 1830
Projection: British National Grid
Central Meridian: 2 W
Vertical Reference: Newlyn



Outer Dowsing Offshore Wind
2.9 Access to Works Plan V3
DCO Application

Drawing No: PP1-ODOW-DEV-CS-PLN-0019_03			Drawing: 29 of 51			Page Size: A1		
Rev No:	Date	Description	Drawn	Checked	Approved			
1.0	March 2024	DCO Application Issue	GC	ODOW	ODOW			
2.0	June 2024	Response to Section 51 Advice	GC	ODOW	ODOW			
3.0	Sept 2024	Response to Rule 17 Letter Dated 31 July 2024	GC	ODOW	ODOW			



This document may only be used for the purpose for which it was commissioned and in accordance with the terms of engagement for that commission. Unauthorised use of this document in any form whatsoever is prohibited.



Legend

- Order Limits
- Order Limits
- Sheet Extent
- Haul Road Crossing (HC)

Source:

Contains Esri Community Maps Contributors, Esri UK, Esri, TomTom, Garmin, Foursquare, GeoTechnologies, Inc, METI/NASA, USGS, Esri UK, Esri, TomTom, Garmin, Foursquare, GeoTechnologies, Inc, METI/NASA, USGS.
Based upon the Ordnance Survey Map with the sanction of the controller of HM Stationery Office. Crown Copyright Reserved. © OS Licence No. 0100031673

Notes:

Status:

Pre-examination Update

Onshore Coordinate System

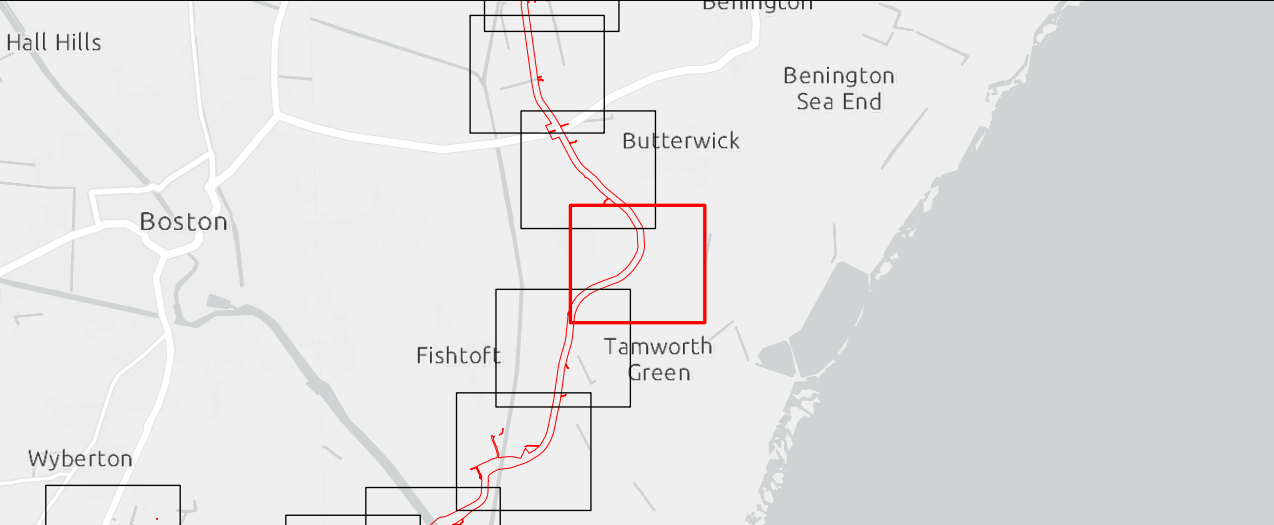
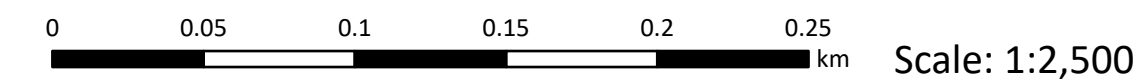
Datum: OSGB 1936

Spheroid: Airy 1830

Projection: British National Grid

Central Meridian: 2 W

Vertical Reference: Newlyn



Outer Dowsing Offshore Wind
2.9 Access to Works Plan V3
DCO Application

Drawing No: PP1-ODOW-DEV-CS-PLN-0019_03

Drawing: 31 of 51			Page Size: A1		
Rev No:	Date	Description	Drawn	Checked	Approved
1.0	March 2024	DCO Application Issue	GC	ODOW	ODOW
2.0	June 2024	Response to Section 51 Advice	GC	ODOW	ODOW
3.0	Sept 2024	Response to Rule 17 Letter Dated 31 July 2024	GC	ODOW	ODOW



This document may only be used for the purpose for which it was commissioned and in accordance with the terms of engagement for that commission. Unauthorised use of this document in any form whatsoever is prohibited.



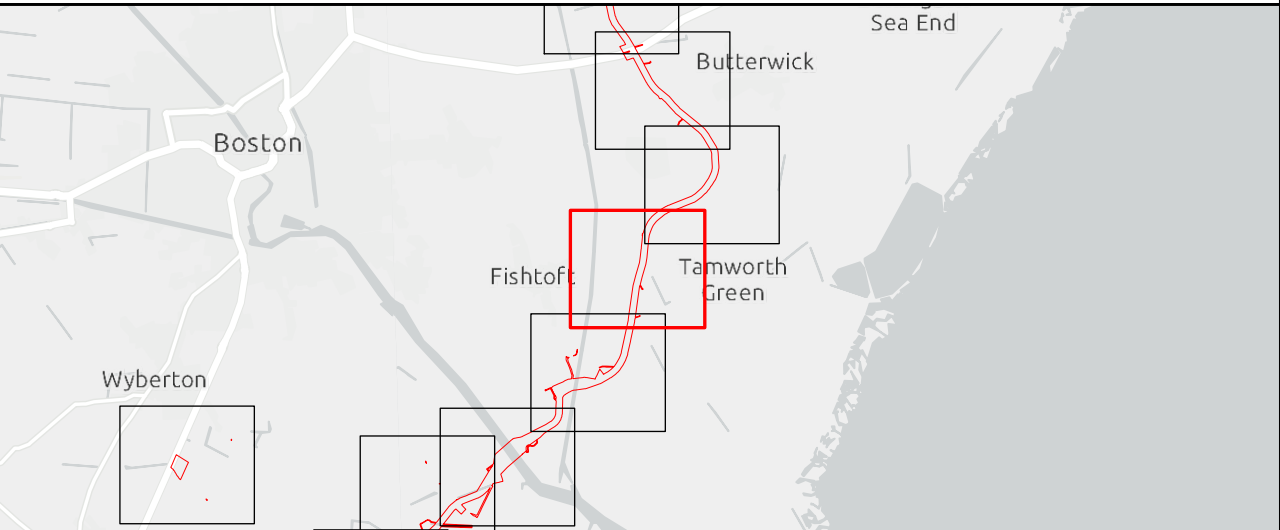
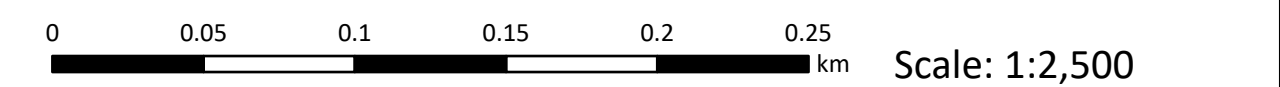
Legend

- Order Limits
- Order Limits
- Sheet Extent
- Haul Road Crossing (HC)
- Enabling Access Point (EA)
- Enabling Access Track

Source:
Contains Esri Community Maps Contributors, Esri UK, Esri, TomTom, Garmin, Foursquare, GeoTechnologies, Inc, METI/NASA, USGS, Esri UK, Esri, TomTom, Garmin, Foursquare, GeoTechnologies, Inc, METI/NASA, USGS.
Based upon the Ordnance Survey Map with the sanction of the controller of HM Stationery Office. Crown Copyright Reserved. © OS Licence No. 0100031673

Notes:	Status: Pre-examination Update
--------	-----------------------------------

Onshore Coordinate System
Datum: OSGB 1936
Spheroid: Airy 1830
Projection: British National Grid
Central Meridian: 2 W
Vertical Reference: Newlyn



Outer Dowsing Offshore Wind
2.9 Access to Works Plan V3
DCO Application

Drawing No: PP1-ODOW-DEV-CS-PLN-0019_03			Drawing: 32 of 51			Page Size: A1		
Rev No:	Date	Description	Drawn	Checked	Approved			
1.0	March 2024	DCO Application Issue	GC	ODOW	ODOW			
2.0	June 2024	Response to Section 51 Advice	GC	ODOW	ODOW			
3.0	Sept 2024	Response to Rule 17 Letter Dated 31 July 2024	GC	ODOW	ODOW			



This document may only be used for the purpose for which it was commissioned and in accordance with the terms of engagement for that commission. Unauthorised use of this document in any form whatsoever is prohibited.



Legend

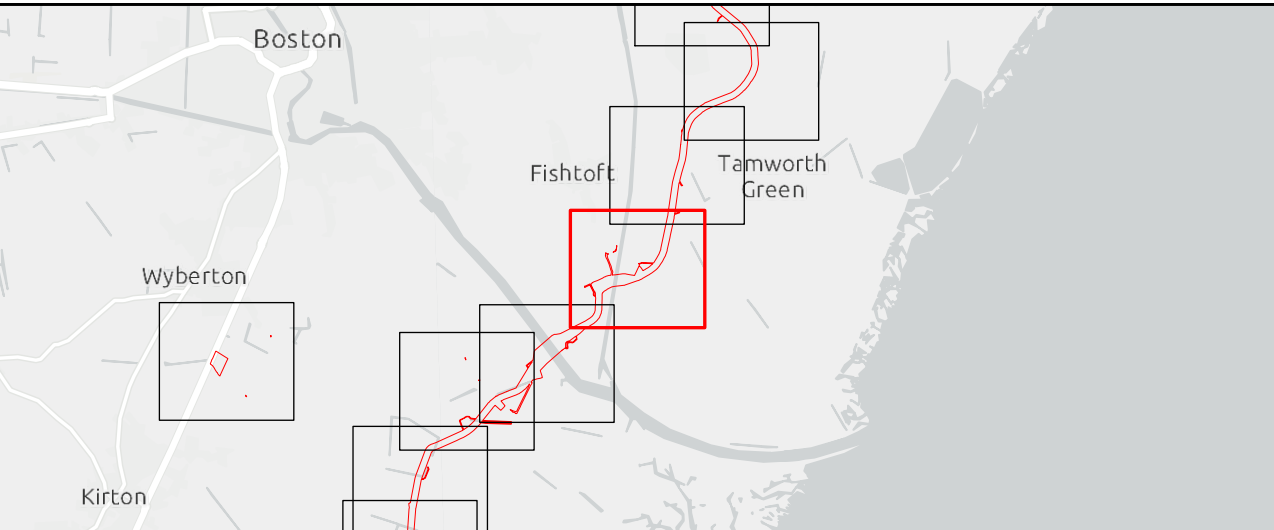
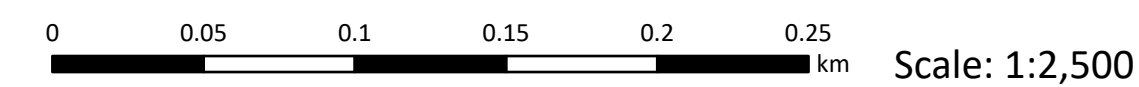
- Order Limits
- Order Limits
- Sheet Extent
- Construction Access Point (AC)
- Haul Road Crossing (HC)
- Enabling Access Point (EA)
- Temporary Access Track
- Enabling Access Track

Source:
Contains Esri Community Maps Contributors, Esri UK, Esri, TomTom, Garmin, Foursquare, GeoTechnologies, Inc, METI/NASA, USGS, Esri UK, Esri, TomTom, Garmin, Foursquare, GeoTechnologies, Inc, METI/NASA, USGS.
Based upon the Ordnance Survey Map with the sanction of the controller of HM Stationery Office. Crown Copyright Reserved. © OS Licence No. 0100031673

Notes:

Status:
Pre-examination Update

Onshore Coordinate System
Datum: OSGB 1936
Spheroid: Airy 1830
Projection: British National Grid
Central Meridian: 2 W
Vertical Reference: Newlyn



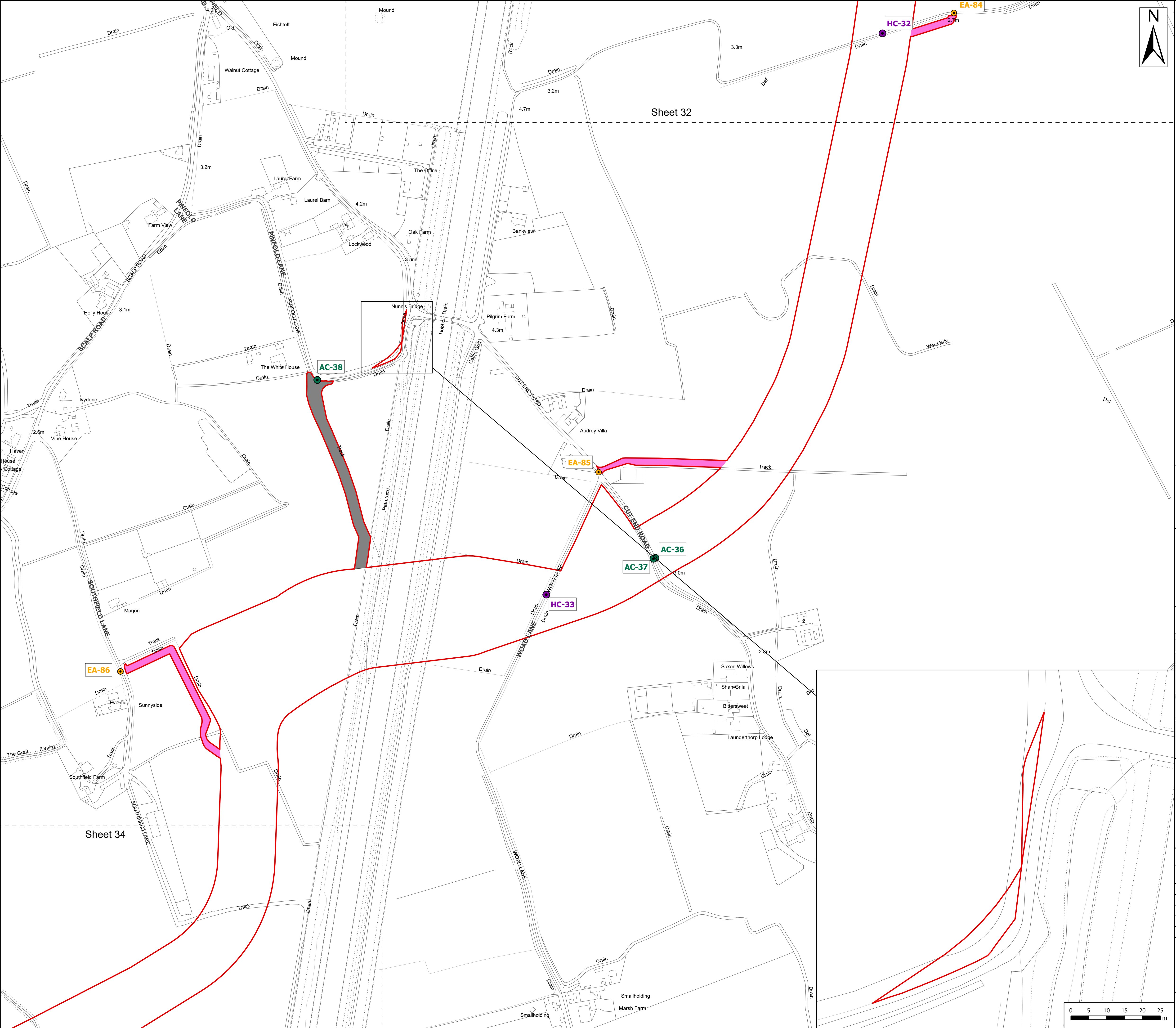
Outer Dowsing Offshore Wind
2.9 Access to Works Plan V3
DCO Application

Drawing No: PP1-ODOW-DEV-CS-PLN-0019_03

Drawing: 33 of 51				Page Size: A1		
Rev No:	Date	Description	Drawn	Checked	Approved	
1.0	March 2024	DCO Application Issue	GC	ODOW	ODOW	
2.0	June 2024	Response to Section 51 Advice	GC	ODOW	ODOW	
3.0	Sept 2024	Response to Rule 17 Letter Dated 31 July 2024	GC	ODOW	ODOW	



This document may only be used for the purpose for which it was commissioned and in accordance with the terms of engagement for that commission. Unauthorised use of this document in any form whatsoever is prohibited.





Legend

- Order Limits
- Order Limits

Sheet Extent

Construction Access Point (AC)

Enabling Access Point (EA)

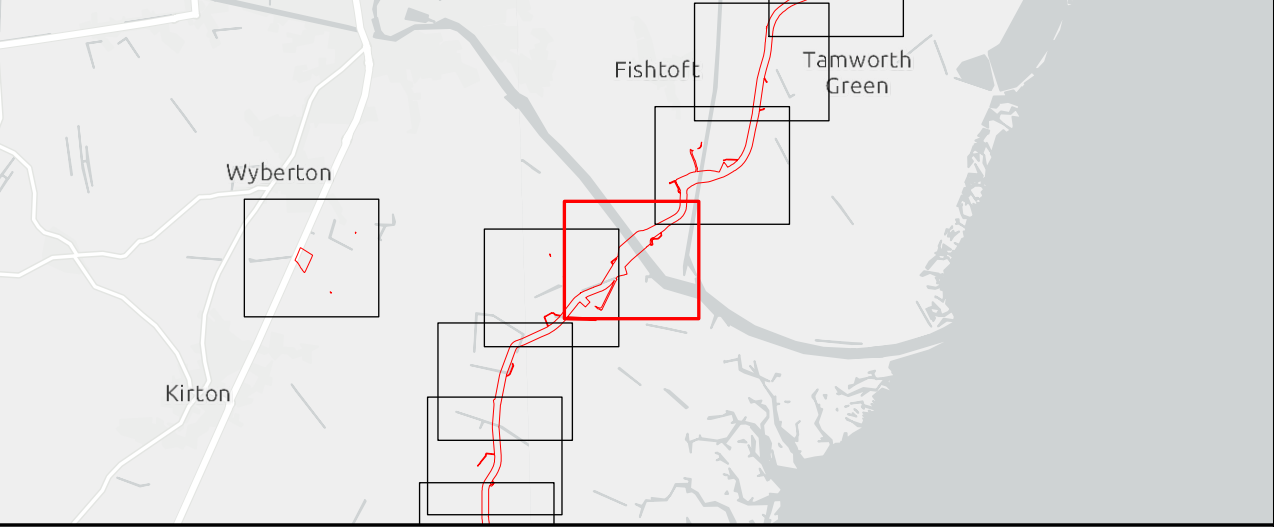
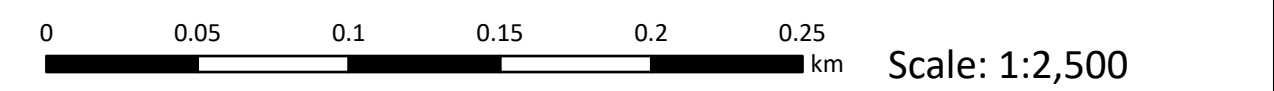
Temporary Access Track

Enabling Access Track

Source:
Contains Esri Community Maps Contributors, Esri UK, Esri, TomTom, Garmin, Foursquare, GeoTechnologies, Inc, METI/NASA, USGS, Esri UK, Esri, TomTom, Garmin, Foursquare, GeoTechnologies, Inc, METI/NASA, USGS.
Based upon the Ordnance Survey Map with the sanction of the controller of HM Stationery Office. Crown Copyright Reserved. © OS Licence No. 0100031673

Notes:	Status: Pre-examination Update
--------	--------------------------------------

Onshore Coordinate System
Datum: OSGB 1936
Spheroid: Airy 1830
Projection: British National Grid
Central Meridian: 2 W
Vertical Reference: Newlyn



Outer Dowsing Offshore Wind
2.9 Access to Works Plan V3
DCO Application

Drawing No: PP1-ODOW-DEV-CS-PLN-0019_03			Drawing: 34 of 51			Page Size: A1		
Rev No:	Date	Description	Drawn	Checked	Approved			
1.0	March 2024	DCO Application Issue	GC	ODOW	ODOW			
2.0	June 2024	Response to Section 51 Advice	GC	ODOW	ODOW			
3.0	Sept 2024	Response to Rule 17 Letter Dated 31 July 2024	GC	ODOW	ODOW			



This document may only be used for the purpose for which it was commissioned and in accordance with the terms of engagement for that commission. Unauthorised use of this document in any form whatsoever is prohibited.



Legend

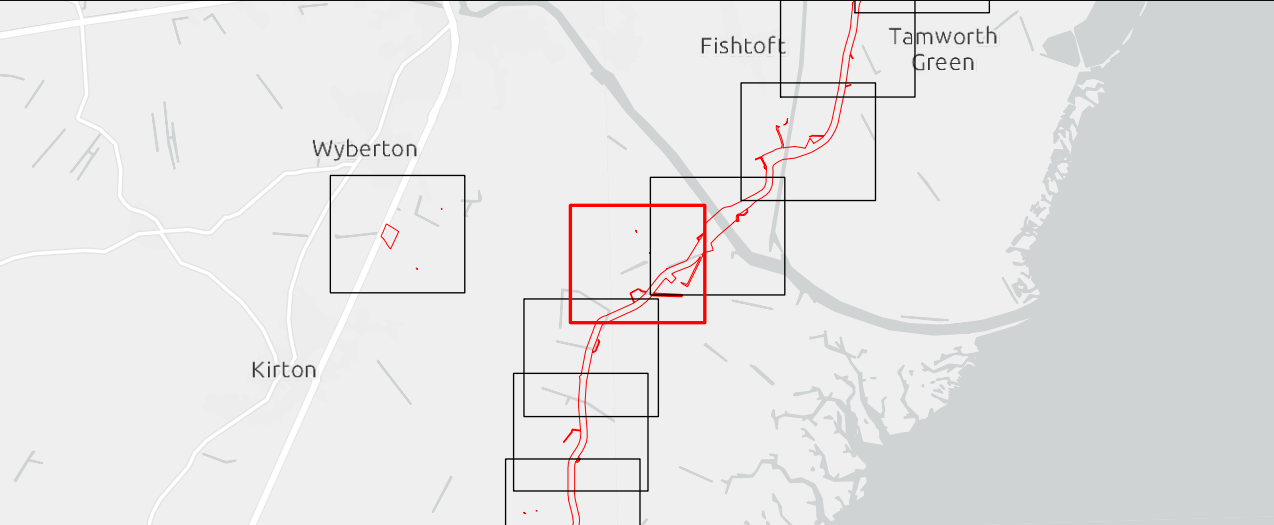
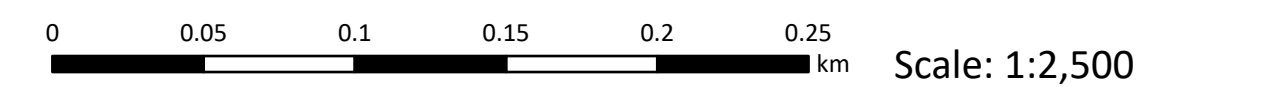
- Order Limits
- Order Limits
- Sheet Extent
- Construction Access Point (AC)
- Enabling Access Point (EA)
- Temporary Access Track
- Enabling Access Track

Source:
Contains Esri Community Maps Contributors, Esri UK, Esri, TomTom, Garmin, Foursquare, GeoTechnologies, Inc, METI/NASA, USGS, Esri UK, Esri, TomTom, Garmin, Foursquare, GeoTechnologies, Inc, METI/NASA, USGS.
Based upon the Ordnance Survey Map with the sanction of the controller of HM Stationery Office. Crown Copyright Reserved. © OS Licence No. 0100031673

Notes:

Status:
Pre-examination
Update

Onshore Coordinate System
Datum: OSGB 1936
Spheroid: Airy 1830
Projection: British National Grid
Central Meridian: 2 W
Vertical Reference: Newlyn



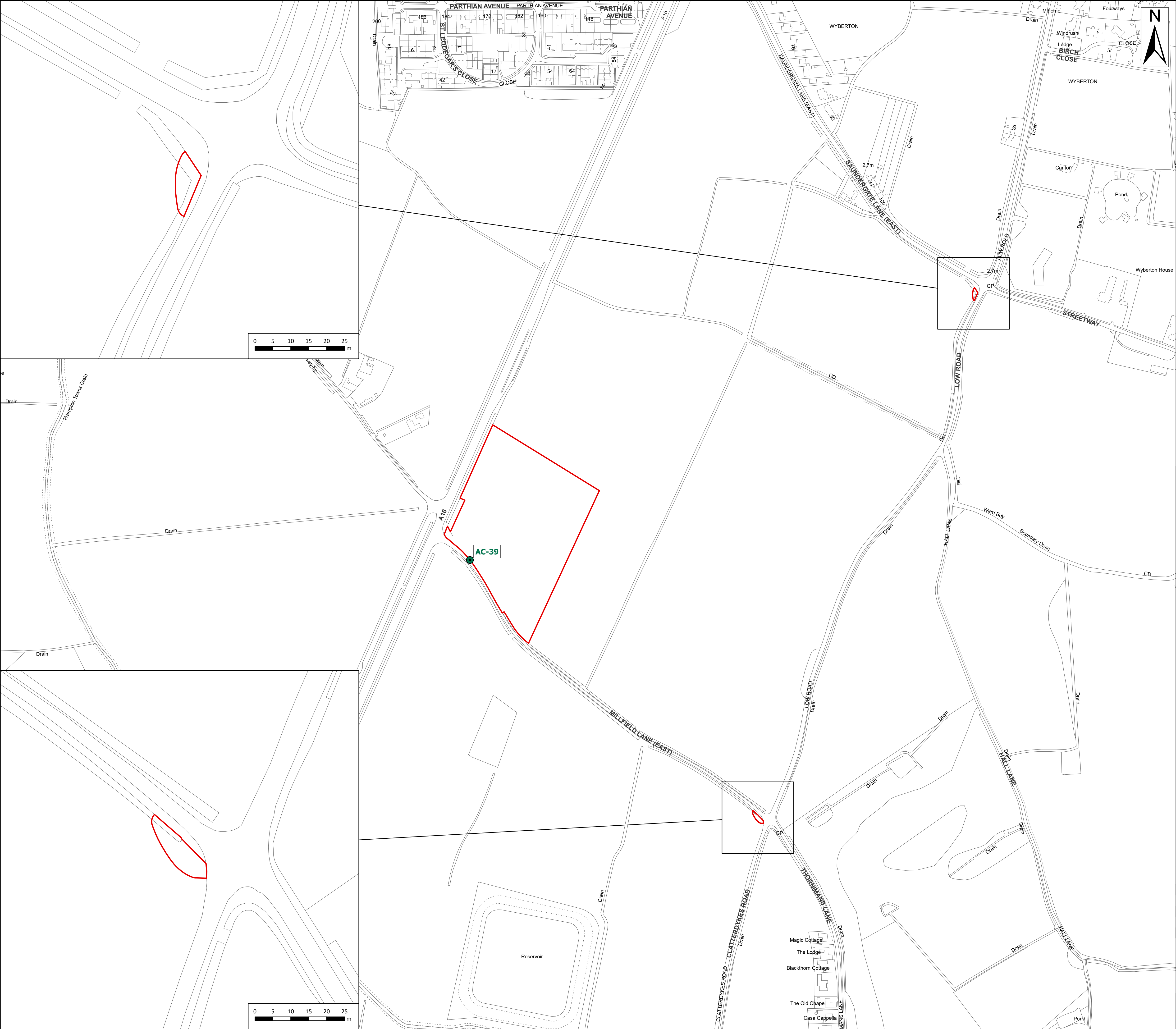
Outer Dowsing Offshore Wind
2.9 Access to Works Plan V3
DCO Application

Drawing No: PP1-ODOW-DEV-CS-PLN-0019_03

Drawing: 35 of 51			Page Size: A1		
Rev No:	Date	Description	Drawn	Checked	Approved
1.0	March 2024	DCO Application Issue	GC	ODOW	ODOW
2.0	June 2024	Response to Section 51 Advice	GC	ODOW	ODOW
3.0	Sept 2024	Response to Rule 17 Letter Dated 31 July 2024	GC	ODOW	ODOW



This document may only be used for the purpose for which it was commissioned and in accordance with the terms of engagement for that commission. Unauthorised use of this document in any form whatsoever is prohibited.



Legend

Order Limits

Order Limits

Construction Access Point (AC)

Source:

Contains Esri Community Maps Contributors, Esri UK, Esri, TomTom, Garmin, Foursquare, GeoTechnologies, Inc, METI/NASA, USGS, Esri UK, Esri, TomTom, Garmin, Foursquare, GeoTechnologies, Inc, METI/NASA, USGS.

Based upon the Ordnance Survey Map with the sanction of the controller of HM Stationery Office. Crown Copyright Reserved. © OS Licence No. 0100031673

Notes:

Status:
Pre-examination Update

Onshore Coordinate System

Datum: OSGB 1936

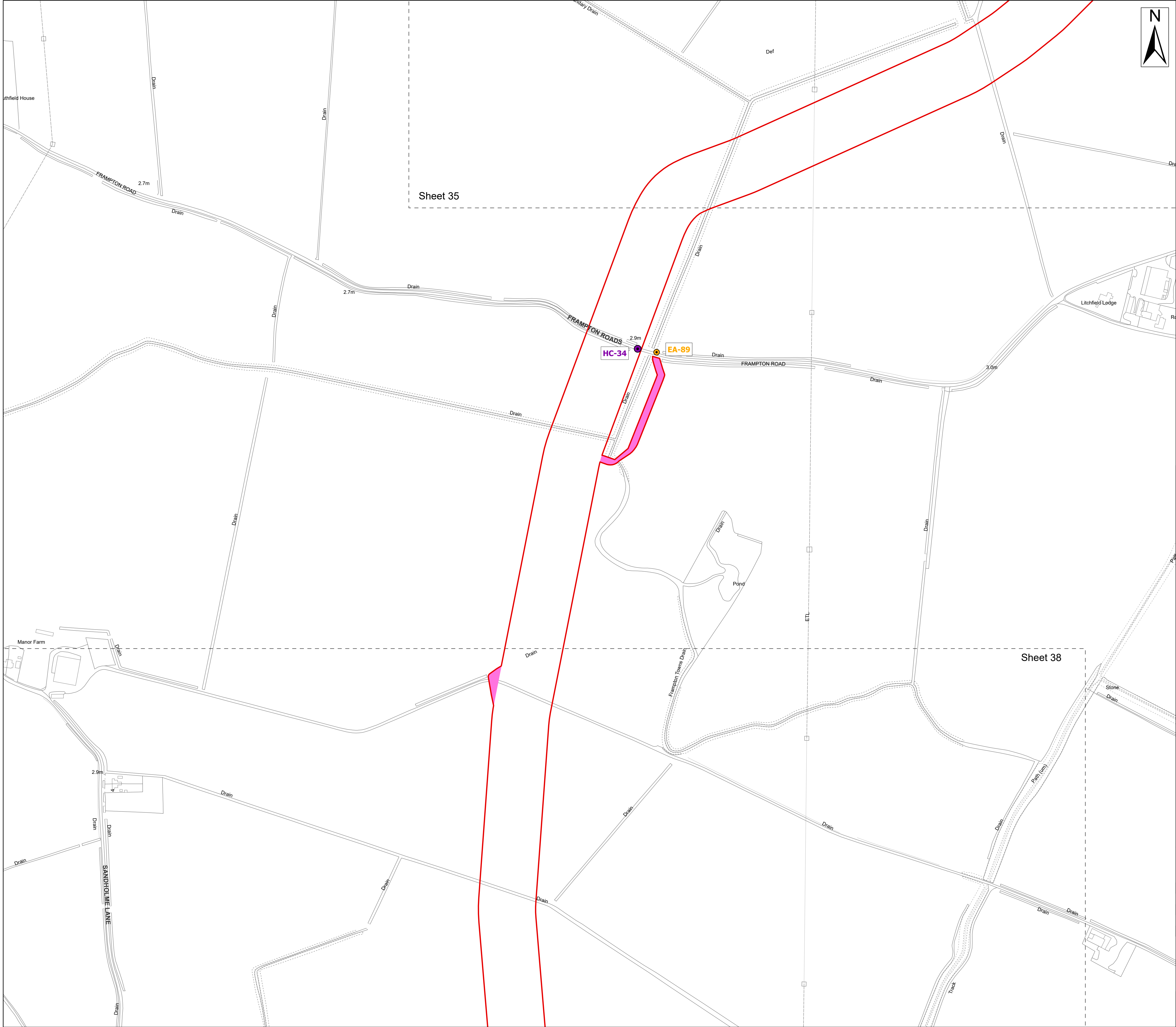
Spheroid: Airy 1830

Projection: British National Grid

Central Meridian: 2 W

Vertical Reference: Newlyn

00.000.050.100.150.200.250.300.350.400.450.500.550.600.650.700.750.800.850.900.950.1000.1050.1100.1150.1200.1250.1300.1350.1400.1450.1500.1550.1600.1650.1700.1750.1800.1850.1900.1950.2000.2050.2100.2150.2200.2250.2300.2350.2400.2450.2500.2550.2600.2650.2700.2750.2800.2850.2900.2950.3000.3050.3100.3150.3200.3250.3300.3350.3400.3450.3500.3550.3600.3650.3700.3750.3800.3850.3900.3950.4000.4050.4100.4150.4200.4250.4300.4350.4400.4450.4500.4550.4600.4650.4700.4750.4800.4850.4900.4950.5000.5050.5100.5150.5200.5250.5300.5350.5400.5450.5500.5550.5600.5650.5700.5750.5800.5850.5900.5950.6000.6050.6100.6150.6200.6250.6300.6350.6400.6450.6500.6550.6600.6650.6700.6750.6800.6850.6900.6950.7000.7050.7100.7150.7200.7250.7300.7350.7400.7450.7500.7550.7600.7650.7700.7750.7800.7850.7900.7950.8000.8050.8100.8150.8200.8250.8300.8350.8400.8450.8500.8550.8600.8650.8700.8750.8800.8850.8900.8950.9000.9050.9100.9150.9200.9250.9300.9350.9400.9450.9500.9550.9600.9650.9700.9750.9800.9850.9900.9950.10000.10050.10100.10150.10200.10250.10300.10350.10400.10450.10500.10550.10600.10650.10700.10750.10800.10850.10900.10950.11000.11050.11100.11150.11200.11250.11300.11350.11400.11450.11500.11550.11600.11650.11700.11750.11800.11850.11900.11950.12000.12050.12100.12150.12200.12250.12300.12350.12400.12450.12500.12550.12600.12650.12700.12750.12800.12850.12900.12950.13000.13050.13100.13150.13200.13250.13300.13350.13400.13450.13500.13550.13600.13650.13700.13750.13800.13850.13900.13950.14000.14050.14100.14150.14200.14250.14300.14350.14400.14450.14500.14550.14600.14650.14700.14750.14800.14850.14900.14950.15000.15050.15100.15150.15200.15250.15300.15350.15400.15450.15500.15550.15600.15650.15700.15750.15800.15850.15900.15950.16000.16050.16100.16150.16200.16250.16300.16350.16400.16450.16500.16550.16600.16650.16700.16750.16800.16850.16900.16950.17000.17050.17100.17150.17200.17250.17300.17350.17400.17450.17500.17550.17600.17650.17700.17750.17800.17850.17900.17950.18000.18050.18100.18150.18200.18250.18300.18350.18400.18450.18500.18550.18600.18650.18700.18750.18800.18850.18900.18950.19000.19050.19100.19150.19200.19250.19300.19350.19400.19450.19500.19550.19600.19650.19700.19750.19800.19850.19900.19950.20000.20050.20100.20150.20200.20250.20300.20350.20400.20450.20500.20550.20600.20650.20700.20750.20800.20850.20900.20950.21000.21050.21100.21150.21200.21250.21300.21350.21400.21450.21500.21550.21600.21650.21700.21750.21800.21850.21900.21950.22000.22050.22100.22150.22200.22250.22300.22350.22400.22450.22500.22550.22600.22650.22700.22750.22800.22850.22900.22950.23000.23050.23100.23150.23200.23250.23300.23350.23400.23450.23500.23550.23600.23650.23700.23750.23800.23850.23900.23950.24000.24050.24100.24150.24200.24250.24300.24350.24400.24450.24500.24550.24600.24650.24700.24750.24800.24850.24900.24950.25000.25050.25100.25150.25200.25250.25300.25350.25400.25450.25500.25550.25600.25650.25700.25750.25800.25850.25900.25950.26000.26050.26100.26150.26200.26250.26300.26350.26400.26450.26500.26550.26600.26650.26700.26750.26800.26850.26900.26950.27000.27050.27100.27150.27200.27250.27300.27350.27400.27450.27500.27550.27600.27650.27700.27750.27800.27850.27900.27950.28000.28050.28100.28150.28200.28250.28300.28350.28400.28450.28500.28550.28600.28650.28700.28750.28800.28850.28900.28950.29000.29050.29100.29150.29200.29250.29300.29350.29400.29450.29500.29550.29600.29650.29700.29750.29800.29850.29900.29950.30000.30050.30100.30150.30200.30250.30300.30350.30400.30450.30500.30550.30600.30650.30700.30750.30800.30850.30900.30950.31000.31050.31100.31150.31200.31250.31300.31350.31400.31450.31500.31550.31600.31650.31700.31750.31800.31850.31900.31950.32000.32050.32100.32150.32200.32250.32300.32350.32400.32450.32500.32550.32600.32650.32700.32750.32800.32850.32900.32950.33000.33050.33100.33150.33200.33250.33300.33350.33400.33450.33500.33550.33600.33650.33700.33750.33800.33850.33900.33950.34000.34050.34100.34150.34200.34250.34300.34350.34400.34450.34500.34550.34600.34650.34700.34750.34800.34850.34900.34950.35000.35050.35100.35150.35200.35250.35300.35350.35400.35450.35500.35550.35600.35650.35700.35750.35800.35850.35900.35950.36000.36050.36100.36150.36200.36250.36300.36350.36400.36450.36500.36550.36600.36650.36700.36750.36800.36850.36900.36950.37000.37050.37100.37150.37200.37250.37300.37350.37400.37450.37500.37550.37600.37650.37700.37750.37800.37850.37900.37950.38000.38050.38100.38150.38200.38250.38300.38350.38400.38450.38500.38550.38600.38650.38700.38750.38800.38850.38900.38950.39000.39050.39100.39150.39200.39250.39300.39350.39400.39450.39500.39550.39600.39650.39700.39750.39800.39850.39900.39950.40000.40050.40100.40150.40200.40250.40300.40350.40400.40450.40500.40550.40600.40650.40700.40750.40800.40850.40900.40950.41000.41050.41100.41150.41200.41250.41300.41350.41400.41450.41500.41550.41600.41650.41700.41750.41800.41850.41900.41950.42000.42050.42100.42150.42200.42250.42300.42350.42400.42450.42500.42550.42600.42650.42700.42750.42800.42850.42900.42950.43000.43050.43100.43150.43200.43250.43300.43350.43400.43450.43500.43550.43600.43650.43700.43750.43800.43850.43900.43950.44000.44050.44100.44150.44200.44250.44300.44350.44400.44450.44500.44550.44600.44650.44700.44750.44800.44850.44900.44950.45000.45050.45100.45150.45200.45250.45300.45350.45400.45450.45500.45550.45600.45650.45700.45750.45800.45850.45900.45950.46000.46050.46100.46150.46200.46250.46300.46350.46400.46450.46500.46550.46600.46650.46700.46750.46800.46850.46900.46950.47000.47050.47100.47150.47200.47250.47300.47350.47400.47450.47500.47550.47600.47650.47700.47750.47800.47850.47900.47950.48000.48050.48100.48150.48200.48250.48300.48350.48400.48450.48500.48550.48600.48650.48700.48750.48800.48850.48900.48950.49000.49050.49100.49150.49200.49250.49300.49350.49400.49450.49500.49550.49600.49650.49700.49750.49800.49850.49900.49950.50000.50050.50100.50150.50200.50250.50300.50350.50400.50450.50500.50550.50600.50650.50700.50750.50800.50850.50900.50950.51000.51050.51100.51150.51200.51250.51300.51350.51400.51450.51500.51550.51600.51650.51700.51750.51800.51850.51900.51950.52000.52050.52100.52150.52200.52250.52300.52350.52400.52450.52500.52550.52600.52650.52700.52750.52800.52850.52900.52950.53000.53050.53100.53150.53200.53250.53300.53350.53400.53450.53500.53550.53600.53650.53700.53750.53800.53850.53900.53950.54000.54050.54100.54150.54200.54250.54300.54350.54400.54450.54500.54550.54600.54650.54700.54750.54800.54850.54900.54950.55000.55050.55100.55150.55200.55250.55300.55350.55400.55450.55500.55550.55600.55650.55700.55750.55800.55850.55900.55950.56000.56050.56100.56150.56200.56250.56300.56350.56400.56450.56500.56550.56600.56650.56700.56750.56800.56850.56900.56950.57000.57050.57100.57150.57200.57250.57300.57350.57400.57450.57500.57550.57600.57650.57700.57750.57800.57850.57900.57950.58000.58050.58100.58150.58200.58250.58300.58350.58400.58450.58500.58550.58600.58650.58700.58750.58800.58850.58900.58950.59000.59050.59100.59150.59200.59250.59300.59350.59400.59450.59500.59550.59600.59650.59700.59750.59800.59850.59900.59950.60000.60050.60100.60150.60200.60250.60300.60350.60400.60450.60500.60550.60600.60650.60700.60750.60800.60850.60900.60950.61000.61050.61100.61150.61200.61250.61300.61350.61400.61450.61500.61550.61600.61650.61700.61750.61800.61850.61900.61950.62000.62050.62100.62150.62200.62250.62300.62350.62400.62450.62500.62550.62600.62650.62700.62750.62800.62850.62900.62950.63000.63050.63100.63150.63200.63250.63300.63350.63400.63450.63500.63550.63600.63650.63700.63750.63800.63850.63900.63950.64000.64050.64100.64150.64200.64250.64300.64350.64400.64450.64500.64550.64600.64650.64700.64750.64800.64850.64900.64950.65000.65050.65100.65150.65200.65250.65300.65350.65400.65450.65500.65550.65600.65650.65700.65750.65800.65850.65900.65950.66000.66050.66100.66150.66200.66250.66300.66350.66400.66450.66500.66550.66600.66650.66700.66750.66800.66850.66900.66950.67000.67050.67100.67150.67200.67250.67300.67350.67400.67450.67500.67550.67600.67650.67700.67750.67800.67850.67900.67950.68000.68050.68100.68150.68200.68250.68300.68350.68400.68450.68500.68550.68600.68650.68700.68750.68800.68850.68900.68950.69000.69050.69100.69150.69200.69250.69300.69350.69400.69450.69500.69550.69600.69650.69700.69750.69800.69850.69900.69950.70000.70050.70100.70150.70200.70250.70300.70350.70400.70450.70500.70550.70600.70650.70700.70750.70800.70850.70900.70950.71000.71050.71100.71150.71200.71250.71300.71350.71400.71450.71500.71550.71600.71650.71700.71750.71800.71850.71900.71950.72000.72050.72100.72150.72200.72250.72300.72350.72400.72450.72500.72550.72600.72650.72700.72750.72800.72850.72900.72950.73000.73050.73100.73150.73200.73250.73300.73350.73400.73450.73500.73550.73600.73650.73700.73750.73800.73850.73900.73950.74000.74050.74100.74150.74200.74250.74300.74350.74400.74450.74500.74550.74600.74650.74700.74750.74800.74850.74900.74950.75000.75050.75100.75150.75200.75250.75300.75350.75400.75450.75500.75550.75600.75650.75700.75750.75800.75850.75900.75950.76000.76050.76100.76150.76200.76250.76300.76350.76400.76450.76500.76550.76600.76650.76700.76750.76800.76850.76900.76950.77000.77050.77100.77150.77200.77250.77300.77350.77400.77450.77500.77550.77600.77650.77700.77750.77800.77850.77900.77950.78000.78050.78100.78150.78200.78250.78300.78350.78400.78450.78500.78550.78600.78650.78700.78750.78800.78850.78900.78950.79000.79050.79100.79150.79200.79250.79300.79350.79400.79450.79500.79550.79600.79650.79700.79750.79800.79850.79900.79950.80000.80050.80100.80150.80200.80250.80300.80350.80400.80450.80500.80550.80600.80650.80700.80750.80800.80850.80900.80950.81000.81050.81100.81150.81200.81250.81300.81350.81400.81450.81500.81550.81600.81650.81700.81750.81800.81850.81900.81950.82000.82050.82100.82150.82200.82250.82300.82350.82400.82450.82500.82550.82600.82650.82700.82750.82800.82850.82900.82950.83000.83050.83100.83150.83200.83250.83300.83350.83400.83450.83500.83550.83600.83650.83700.83750.83800.83850.83900.83950.84000.84050.84100.84150.84200.84250.84300.84350.84400.84450.84500.84550.84600.84650.84700.84750.84800.84850.84900.84950.85000.85050.85100.85150.85200.85250.85300.85350.85400.85450.85500.85550.85600.85650.85700.85750.85800.85850.85900.85950.86000.86050.86100.86150.86200.86250.86300.86350.86400.86450.86500.86550.86600.86650.86700.86750.86800.86850.86900.86950.87000.87050.87100.87150.87200.87250.87300.87350.87400.87450.87500.87550.87600.87650.87700.87750.87800.87850.87900.87950.88000.88050.88100.88150.88200.88250.88300.88350.88400.88450.88500.88550.88600.88650.88700.88750.88800.88850.88900.88950.89000.89050.89100.89150.89200.89250.89300.89350.89400.89450.89500.89550.89600.89650.89700.89750.89800.89850.89900.89950.90000.90050.90100.90150.90200.90250.90300.90350.90400.90450.90500.90550.90600.90650.90700.90750.90800.90850.90900.90950.91000.91050.91100.91150.91200.91250.91300.91350.91400.91450.91500.91550.91600.91650.91700.91750.91800.91850.91900.91950.92000.92050.92100.92150.92200.92250.92300.92350.92400.92450.92500.92550.92600.92650.92700.92750.92800.92850.92900.92950.93000.93050.93100.93150.93200.93250.93300.93350.93400.93450.93500.93550.93600.93650.93700.93750.93800.93850.93900.93950.94000.94050.94100.94150.94200.94250.94300.94350.94400.94450.94500.94550.94600.94650.94700.94750.94800.94850.94900.94950.95000.95050.95100.95150.95200.95250.95300.95350.95400.95450.95500.95550.95600.95650.95700.95750.95800.95850.95900.95950.96000.96050.96100.96150.96200.96250.96300.96350.96400.96450.96500.96550.96600.96650.96700.96750.96800.96850.96900.96950.97000.97050.97100.97150.97200.97250.97300.97350.97400.97450.97500.97550.97600.97650.97700.97750.97800.97850.97900.97950.98000.98050.98100.98150.98200.98250.98300.98350.98400.98450.98500.98550.98600.98650.98700.98750.98800.98850.98900.98950.99000.99050.99100.99150.99200.99250.99300.99350.99400.99450.99500.99550.99600.99650.99700.99750.99800.99850.99900.99950.10000.100050.10010.10015.10020.10025.10030.10035.10040.10045.10050.10055.10060.10065.10070.10075.10080.10085.10090.10095.10100.10105.10110.10115.10120.101



Legend

Order Limits

Order Limits

Sheet Extent

Haul Road Crossing (HC)

Enabling Access Point (EA)

Enabling Access Track

Source:

Contains Esri Community Maps Contributors, Esri UK, Esri, TomTom, Garmin, Foursquare, GeoTechnologies, Inc, METI/NASA, USGS, Esri UK, Esri, TomTom, Garmin, Foursquare, GeoTechnologies, Inc, METI/NASA, USGS.

Based upon the Ordnance Survey Map with the sanction of the controller of HM Stationery Office. Crown Copyright Reserved. © OS Licence No. 0100031673

Notes:

Status: Pre-examination Update

Onshore Coordinate System

Datum: OSGB 1936

Spheroid: Airy 1830

Projection: British National Grid

Central Meridian: 2 W

Vertical Reference: Newlyn

0 0.05 0.1 0.15 0.2 0.25 km

Scale: 1:2,500

Outer Dowsing Offshore Wind

2.9 Access to Works Plan V3

DCO Application

Drawing No: PP1-ODOW-DEV-CS-PLN-0019_03

Drawing: 37 of 51			Page Size: A1		
Rev No:	Date	Description	Drawn	Checked	Approved
1.0	March 2024	DCO Application Issue	GC	ODOW	ODOW
2.0	June 2024	Response to Section 51 Advice	GC	ODOW	ODOW
3.0	Sept 2024	Response to Rule 17 Letter Dated 31 July 2024	GC	ODOW	ODOW

This document may only be used for the purpose for which it was commissioned and in accordance with the terms of engagement for that commission. Unauthorised use of this document in any form whatsoever is prohibited.



Legend

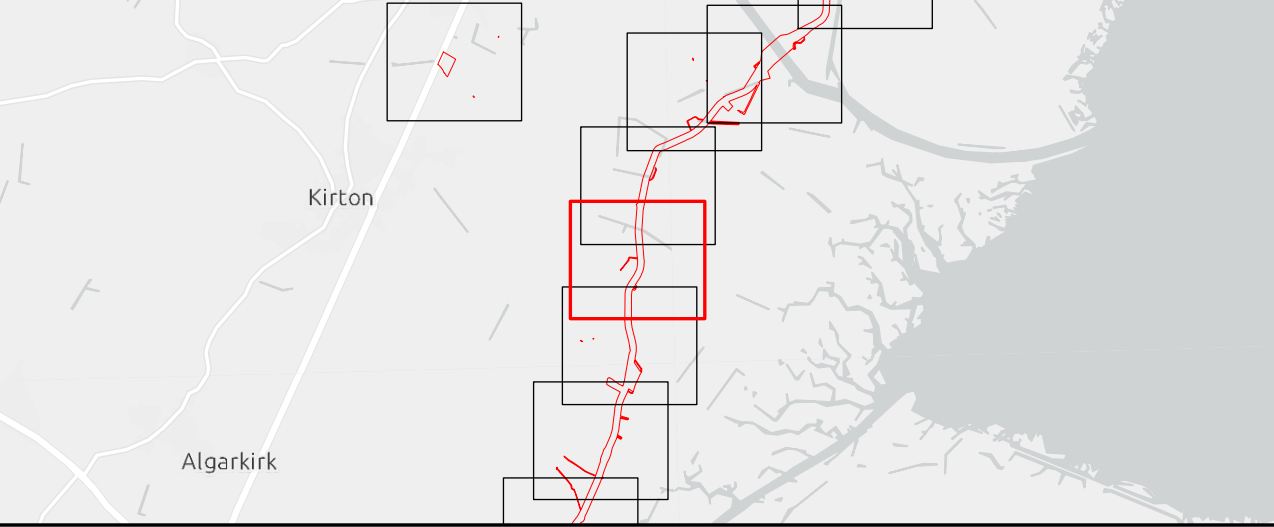
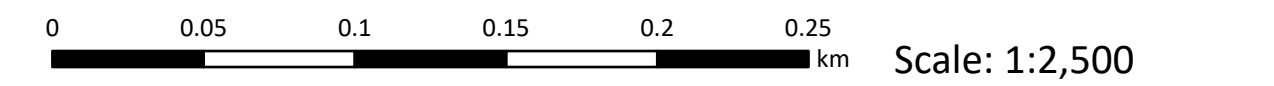
- Order Limits
- Order Limits
- Sheet Extent
- Haul Road Crossing (HC)
- Enabling Access Point (EA)
- Temporary Access Track
- Enabling Access Track

Source:
Contains Esri Community Maps Contributors, Esri UK, Esri, TomTom, Garmin, Foursquare, GeoTechnologies, Inc, METI/NASA, USGS, Esri UK, Esri, TomTom, Garmin, Foursquare, GeoTechnologies, Inc, METI/NASA, USGS.
Based upon the Ordnance Survey Map with the sanction of the controller of HM Stationery Office. Crown Copyright Reserved. © OS Licence No. 0100031673

Notes:

Status:
Pre-examination Update

Onshore Coordinate System
Datum: OSGB 1936
Spheroid: Airy 1830
Projection: British National Grid
Central Meridian: 2 W
Vertical Reference: Newlyn



Outer Dowsing Offshore Wind
2.9 Access to Works Plan V3
DCO Application

Drawing No: PP1-ODOW-DEV-CS-PLN-0019_03

Drawing: 38 of 51			Page Size: A1		
Rev No:	Date	Description	Drawn	Checked	Approved
1.0	March 2024	DCO Application Issue	GC	ODOW	ODOW
2.0	June 2024	Response to Section 51 Advice	GC	ODOW	ODOW
3.0	Sept 2024	Response to Rule 17 Letter Dated 31 July 2024	GC	ODOW	ODOW



This document may only be used for the purpose for which it was commissioned and in accordance with the terms of engagement for that commission. Unauthorised use of this document in any form whatsoever is prohibited.



- Legend
- Order Limits
- Order Limits
- Sheet Extent
- Construction Access Point (AC)
- Haul Road Crossing (HC)
- Enabling Access Point (EA)
- Temporary Access Track
- Enabling Access Track

Source:

Contains Esri Community Maps Contributors, Esri UK, Esri, TomTom, Garmin, Foursquare, GeoTechnologies, Inc, METI/NASA, USGS, Esri UK, Esri, TomTom, Garmin, Foursquare, GeoTechnologies, Inc, METI/NASA, USGS.

Based upon the Ordnance Survey Map with the sanction of the controller of HM Stationery Office. Crown Copyright Reserved. © OS Licence No. 0100031673

Notes:

Status: Pre-examination Update

Onshore Coordinate System

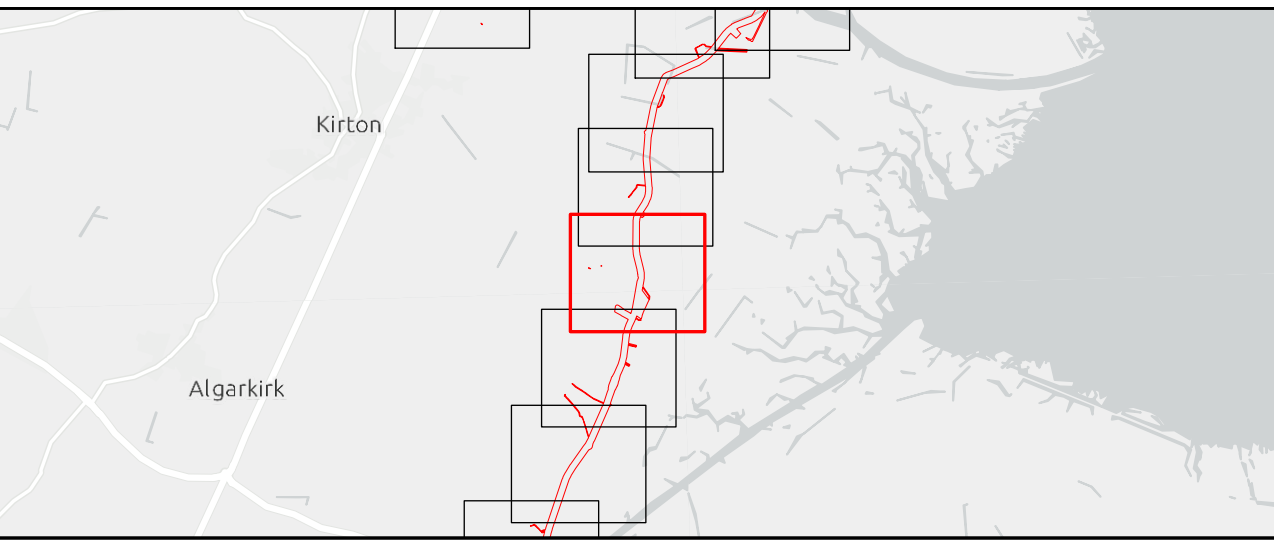
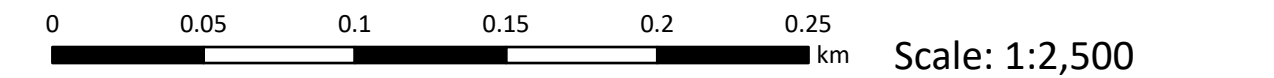
Datum: OSGB 1936

Spheroid: Airy 1830

Projection: British National Grid

Central Meridian: 2 W

Vertical Reference: Newlyn



Outer Dowsing Offshore Wind

2.9 Access to Works Plan V3

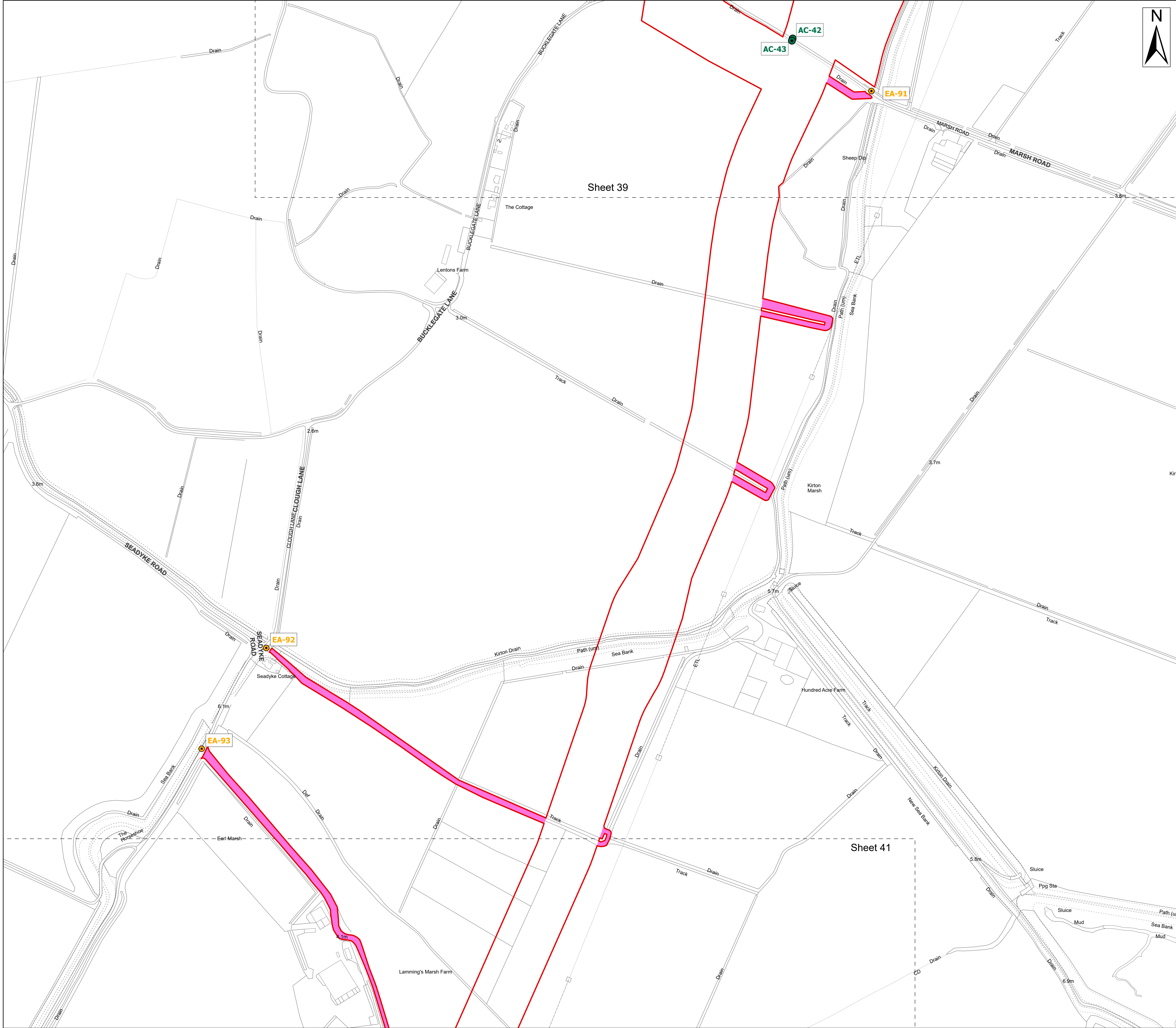
DCO Application

Drawing No: PP1-ODOW-DEV-CS-PLN-0019_03

Drawing: 39 of 51			Page Size: A1		
Rev No:	Date	Description	Drawn	Checked	Approved
1.0	March 2024	DCO Application Issue	GC	ODOW	ODOW
2.0	June 2024	Response to Section 51 Advice	GC	ODOW	ODOW
3.0	Sept 2024	Response to Rule 17 Letter Dated 31 July 2024	GC	ODOW	ODOW



This document may only be used for the purpose for which it was commissioned and in accordance with the terms of engagement for that commission. Unauthorised use of this document in any form whatsoever is prohibited.



Legend

Order Limits

Order Limits

Sheet Extent

Construction Access Point (AC)

Enabling Access Point (EA)

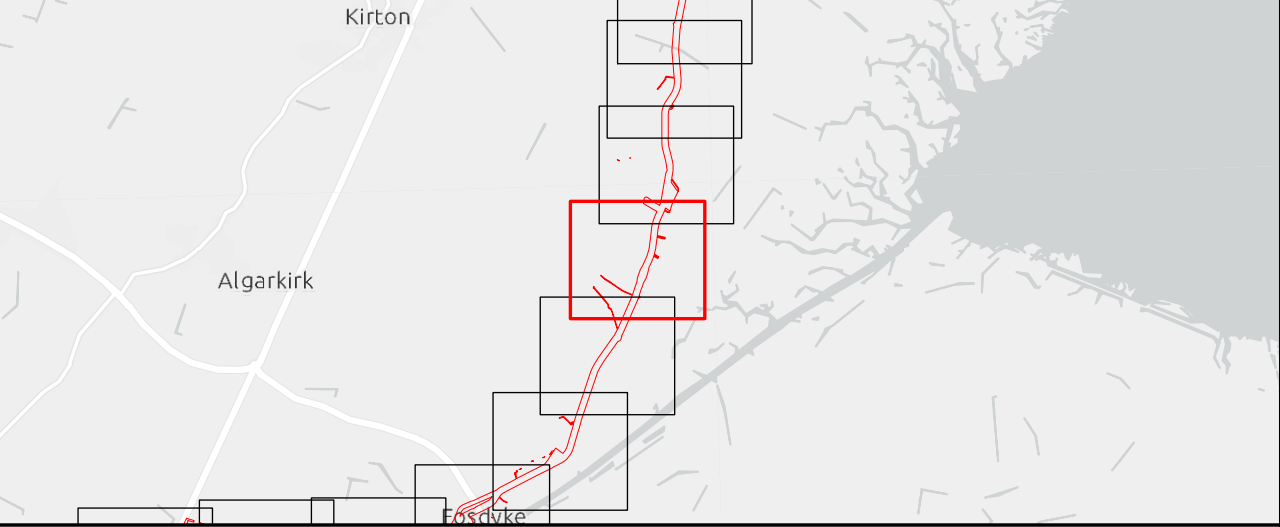
Enabling Access Track

Source:
Contains Esri Community Maps Contributors, Esri UK, Esri, TomTom, Garmin, Foursquare, GeoTechnologies, Inc, METI/NASA, USGS, Esri UK, Esri, TomTom, Garmin, Foursquare, GeoTechnologies, Inc, METI/NASA, USGS.
Based upon the Ordnance Survey Map with the sanction of the controller of HM Stationery Office. Crown Copyright Reserved. © OS Licence No. 0100031673

Notes:

Status:
Pre-examination Update

Onshore Coordinate System
Datum: OSGB 1936
Spheroid: Airy 1830
Projection: British National Grid
Central Meridian: 2 W
Vertical Reference: Newlyn



Outer Dowsing Offshore Wind
2.9 Access to Works Plan V3
DCO Application

Drawing No: PP1-ODOW-DEV-CS-PLN-0019_03

Drawing: 40 of 51			Page Size: A1		
Rev No:	Date	Description	Drawn	Checked	Approved
1.0	March 2024	DCO Application Issue	GC	ODOW	ODOW
2.0	June 2024	Response to Section 51 Advice	GC	ODOW	ODOW
3.0	Sept 2024	Response to Rule 17 Letter Dated 31 July 2024	GC	ODOW	ODOW



This document may only be used for the purpose for which it was commissioned and in accordance with the terms of engagement for that commission. Unauthorised use of this document in any form whatsoever is prohibited.



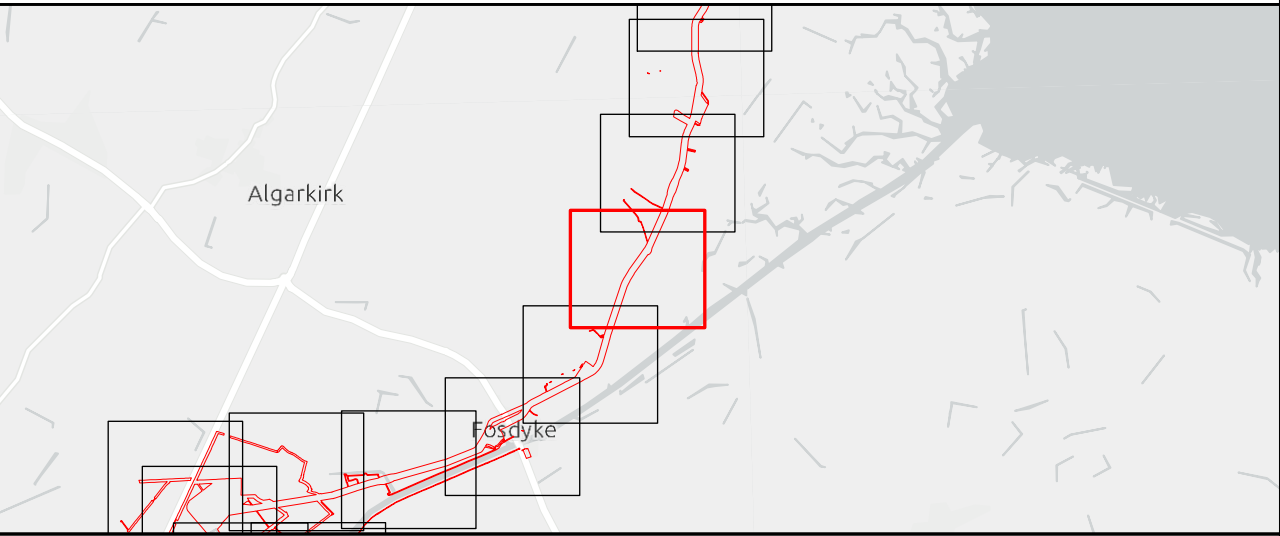
- Legend
- Order Limits
- Order Limits
- Sheet Extent
- Enabling Access Track

Source:
Contains Esri Community Maps Contributors, Esri UK, Esri, TomTom, Garmin, Foursquare, GeoTechnologies, Inc, METI/NASA, USGS, Esri UK, Esri, TomTom, Garmin, Foursquare, GeoTechnologies, Inc, METI/NASA, USGS.
Based upon the Ordnance Survey Map with the sanction of the controller of HM Stationery Office. Crown Copyright Reserved. © OS Licence No. 0100031673

Notes:

Status:
Pre-examination
Update

Onshore Coordinate System
Datum: OSGB 1936
Spheroid: Airy 1830
Projection: British National Grid
Central Meridian: 2 W
Vertical Reference: Newlyn



Outer Dowsing Offshore Wind
2.9 Access to Works Plan V3
DCO Application

Drawing No: PP1-ODOW-DEV-CS-PLN-0019_03

Drawing: 41 of 51			Page Size: A1		
Rev No:	Date	Description	Drawn	Checked	Approved
1.0	March 2024	DCO Application Issue	GC	ODOW	ODOW
2.0	June 2024	Response to Section 51 Advice	GC	ODOW	ODOW
3.0	Sept 2024	Response to Rule 17 Letter Dated 31 July 2024	GC	ODOW	ODOW



This document may only be used for the purpose for which it was commissioned and in accordance with the terms of engagement for that commission. Unauthorised use of this document in any form whatsoever is prohibited.

EA-95



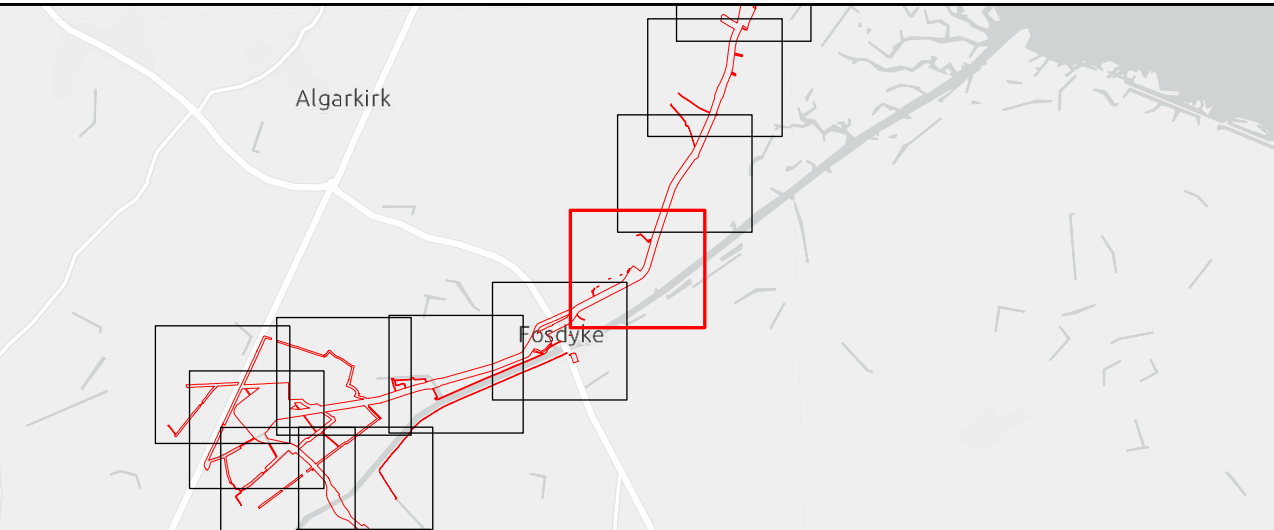
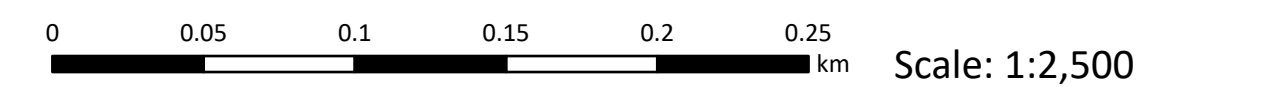
- Legend
- Order Limits
- Order Limits
 - Sheet Extent
 - Construction Access Point (AC)
 - Haul Road Crossing (HC)
 - Enabling Access Point (EA)
 - Temporary Access Track
 - Enabling Access Track

Source:
Contains Esri Community Maps Contributors, Esri UK, Esri, TomTom, Garmin, Foursquare, GeoTechnologies, Inc, METI/NASA, USGS, Esri UK, Esri, TomTom, Garmin, Foursquare, GeoTechnologies, Inc, METI/NASA, USGS.
Based upon the Ordnance Survey Map with the sanction of the controller of HM Stationery Office. Crown Copyright Reserved. © OS Licence No. 0100031673

Notes:

Status:
Pre-examination Update

Onshore Coordinate System
Datum: OSGB 1936
Spheroid: Airy 1830
Projection: British National Grid
Central Meridian: 2 W
Vertical Reference: Newlyn



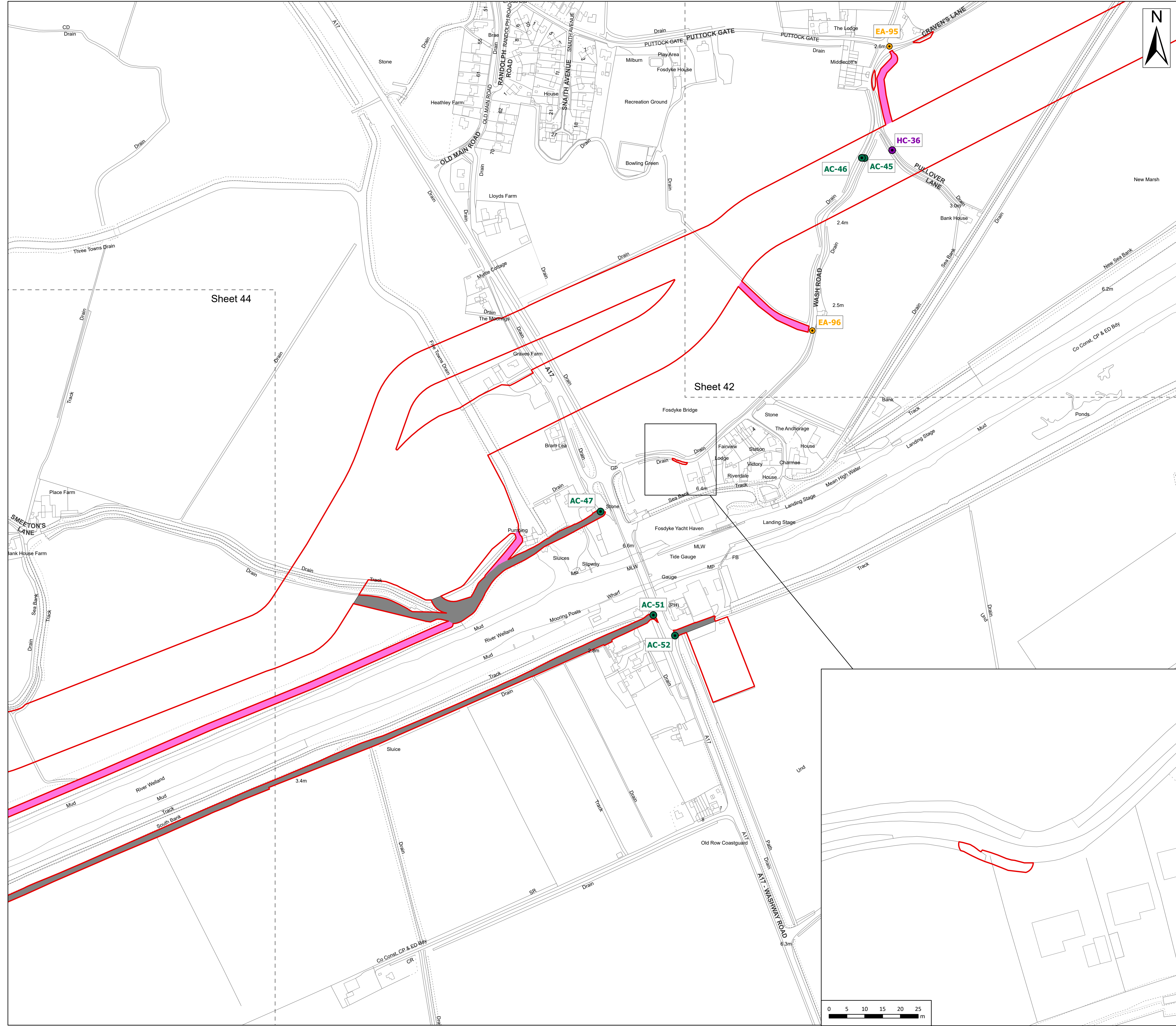
Outer Dowsing Offshore Wind
2.9 Access to Works Plan V3
DCO Application

Drawing No: PP1-ODOW-DEV-CS-PLN-0019_03

Drawing: 42 of 51			Page Size: A1		
Rev No:	Date	Description	Drawn	Checked	Approved
1.0	March 2024	DCO Application Issue	GC	ODOW	ODOW
2.0	June 2024	Response to Section 51 Advice	GC	ODOW	ODOW
3.0	Sept 2024	Response to Rule 17 Letter Dated 31 July 2024	GC	ODOW	ODOW



This document may only be used for the purpose for which it was commissioned and in accordance with the terms of engagement for that commission. Unauthorised use of this document in any form whatsoever is prohibited.



Legend

Order Limits

Order Limits

Sheet Extent

Construction Access Point (AC)

Haul Road Crossing (HC)

Enabling Access Point (EA)

Temporary Access Track

Enabling Access Track

Source:

Contains Esri Community Maps Contributors, Esri UK, Esri, TomTom, Garmin, Foursquare, GeoTechnologies, Inc, METI/NASA, USGS, Esri UK, Esri, TomTom, Garmin, Foursquare, GeoTechnologies, Inc, METI/NASA, USGS.

Based upon the Ordnance Survey Map with the sanction of the controller of HM Stationary Office. Crown Copyright Reserved. © OS Licence No. 0100031673

Notes:

Status: Pre-examination Update

Onshore Coordinate System

Datum: OSGB 1936

Spheroid: Airy 1830

Projection: British National Grid

Central Meridian: 2 W

Vertical Reference: Newlyn

0 0.05 0.1 0.15 0.2 0.25 km

Scale: 1:2,500

Outer Dowsing Offshore Wind

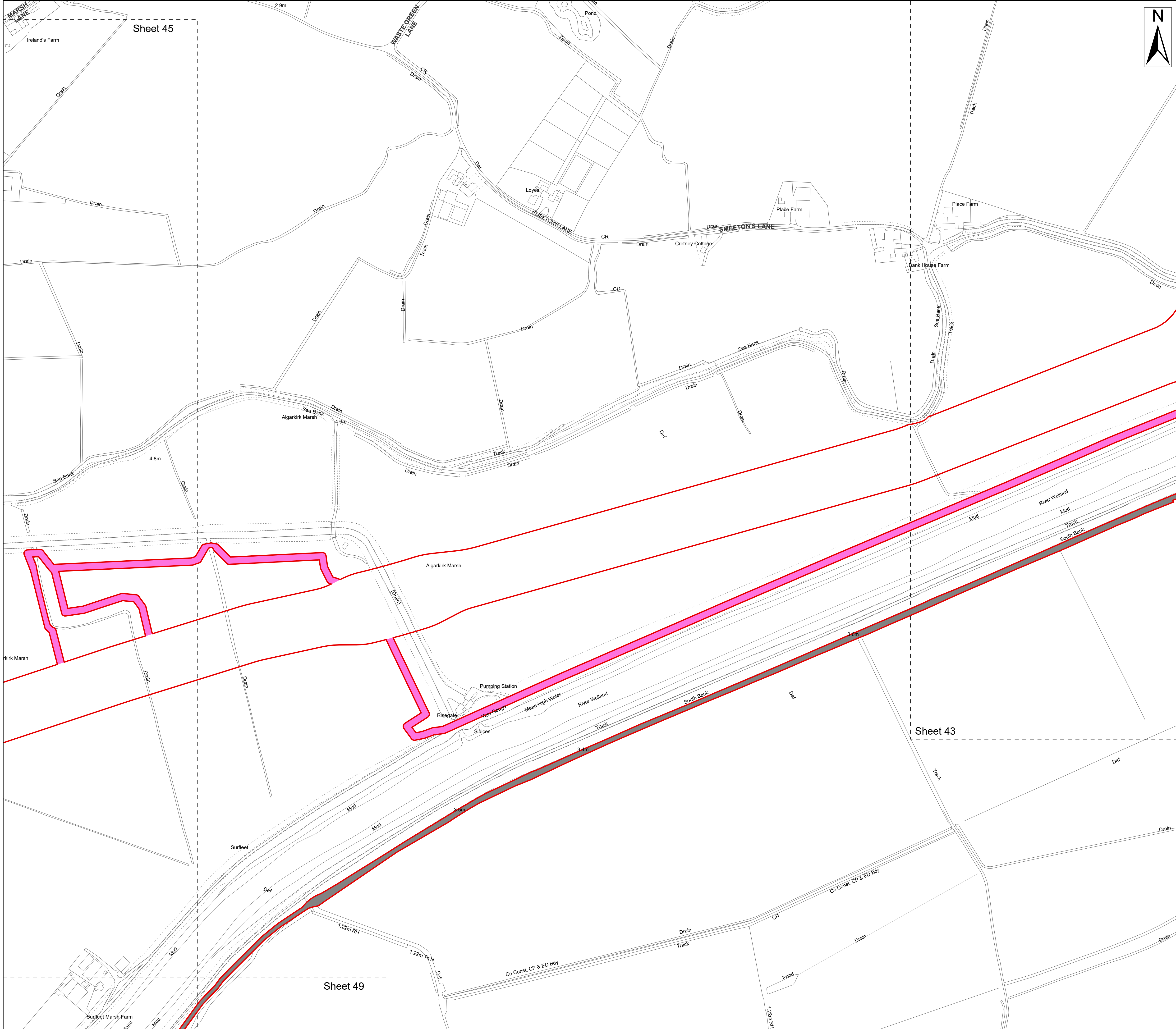
2.9 Access to Works Plan V3

DCO Application

Drawing No: PP1-ODOW-DEV-CS-PLN-0019_03

Drawing: 43 of 51			Page Size: A1		
Rev No:	Date	Description	Drawn	Checked	Approved
1.0	March 2024	DCO Application Issue	GC	ODOW	ODOW
2.0	June 2024	Response to Section 51 Advice	GC	ODOW	ODOW
3.0	Sept 2024	Response to Rule 17 Letter Dated 31 July 2024	GC	ODOW	ODOW

This document may only be used for the purpose for which it was commissioned and in accordance with the terms of engagement for that commission. Unauthorised use of this document in any form whatsoever is prohibited.



Legend

Order Limits

Order Limits

Sheet Extent

Temporary Access Track

Enabling Access Track

Source:

Contains Esri Community Maps Contributors, Esri UK, Esri, TomTom, Garmin, Foursquare, GeoTechnologies, Inc, METI/NASA, USGS, Esri UK, Esri, TomTom, Garmin, Foursquare, GeoTechnologies, Inc, METI/NASA, USGS.

Based upon the Ordnance Survey Map with the sanction of the controller of HM Stationery Office. Crown Copyright Reserved. © OS Licence No. 0100031673

Notes:

Status: Pre-examination Update

Onshore Coordinate System

Datum: OSGB 1936

Spheroid: Airy 1830

Projection: British National Grid

Central Meridian: 2 W

Vertical Reference: Newlyn

0 0.05 0.1 0.15 0.2 0.25 km Scale: 1:2,500

Outer Dowsing Offshore Wind

2.9 Access to Works Plan V3

DCO Application

Drawing No: PP1-ODOW-DEV-CS-PLN-0019_03

Drawing: 44 of 51			Page Size: A1		
Rev No:	Date	Description	Drawn	Checked	Approved
1.0	March 2024	DCO Application Issue	GC	ODOW	ODOW
2.0	June 2024	Response to Section 51 Advice	GC	ODOW	ODOW
3.0	Sept 2024	Response to Rule 17 Letter Dated 31 July 2024	GC	ODOW	ODOW

This document may only be used for the purpose for which it was commissioned and in accordance with the terms of engagement for that commission. Unauthorised use of this document in any form whatsoever is prohibited.



Legend

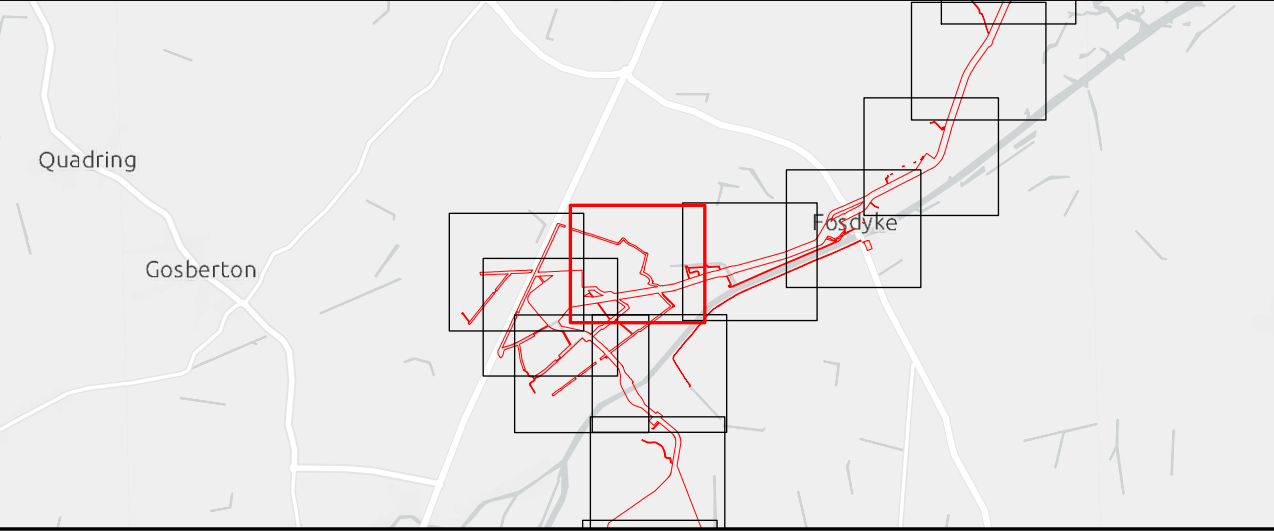
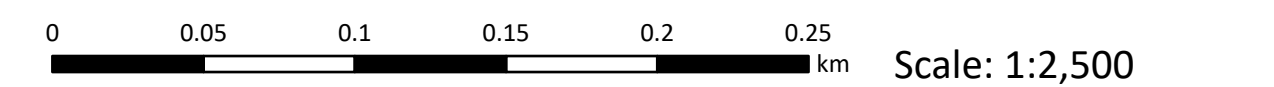
- Order Limits
- Order Limits
 - Sheet Extent
 - Enabling Access Point (EA)
 - Permanent Access Track
 - Temporary Access Track
 - Enabling Access Track
 - Onshore Substation

Source:
Contains Esri Community Maps Contributors, Esri UK, Esri, TomTom, Garmin, Foursquare, GeoTechnologies, Inc, METI/NASA, USGS, Esri UK, Esri, TomTom, Garmin, Foursquare, GeoTechnologies, Inc, METI/NASA, USGS.
Based upon the Ordnance Survey Map with the sanction of the controller of HM Stationery Office. Crown Copyright Reserved. © OS Licence No. 0100031673

Notes:

Status:
Pre-examination Update

Onshore Coordinate System
Datum: OSGB 1936
Spheroid: Airy 1830
Projection: British National Grid
Central Meridian: 2 W
Vertical Reference: Newlyn



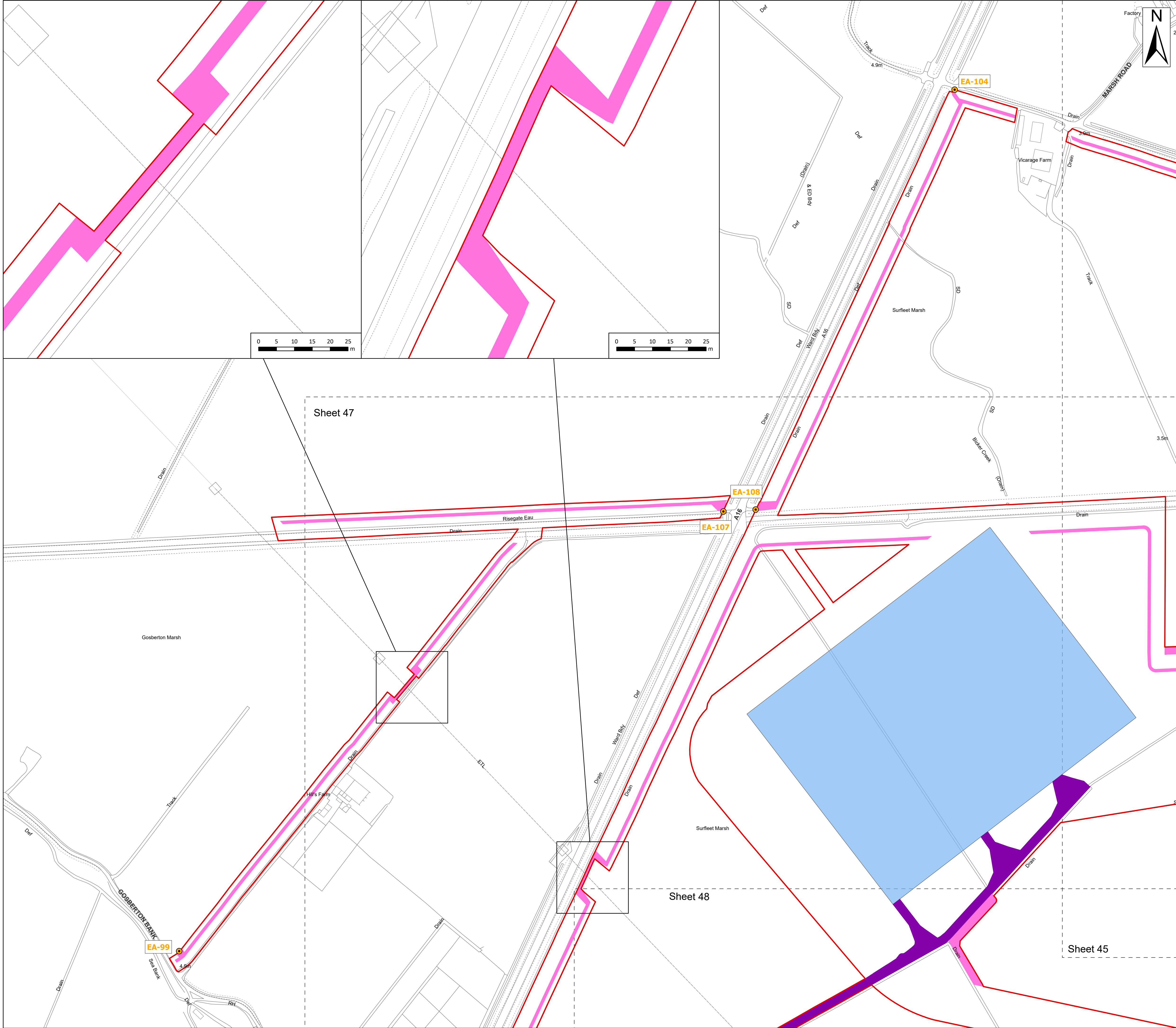
Outer Dowsing Offshore Wind
2.9 Access to Works Plan V3
DCO Application

Drawing No: PP1-ODOW-DEV-CS-PLN-0019_03

Drawing: 45 of 51			Page Size: A1		
Rev No:	Date	Description	Drawn	Checked	Approved
1.0	March 2024	DCO Application Issue	GC	ODOW	ODOW
2.0	June 2024	Response to Section 51 Advice	GC	ODOW	ODOW
3.0	Sept 2024	Response to Rule 17 Letter Dated 31 July 2024	GC	ODOW	ODOW



This document may only be used for the purpose for which it was commissioned and in accordance with the terms of engagement for that commission. Unauthorised use of this document in any form whatsoever is prohibited.



Legend

Order Limits

Order Limits

Sheet Extent

Enabling Access Point (EA)

Permanent Access Track

Enabling Access Track

Onshore Substation

Source:

Contains Esri Community Maps Contributors, Esri UK, Esri, TomTom, Garmin, Foursquare, GeoTechnologies, Inc, METI/NASA, USGS, Esri UK, Esri, TomTom, Garmin, Foursquare, GeoTechnologies, Inc, METI/NASA, USGS.

Based upon the Ordnance Survey Map with the sanction of the controller of HM Stationery Office. Crown Copyright Reserved. © OS Licence No. 0100031673

Notes:

Status:
Pre-examination
Update

Onshore Coordinate System

Datum: OSGB 1936

Spheroid: Airy 1830

Projection: British National Grid

Central Meridian: 2 W

Vertical Reference: Newlyn

00.050.10.150.20.25

km

Scale: 1:2,500

Outer Dowsing Offshore Wind

2.9 Access to Works Plan V3

DCO Application

Drawing No: PP1-ODOW-DEV-CS-PLN-0019_03

Drawing: 46 of 51

Page Size: A1

Rev No:	Date	Description	Drawn	Checked	Approved
1.0	March 2024	DCO Application Issue	GC	ODOW	ODOW
2.0	June 2024	Response to Section 51 Advice	GC	ODOW	ODOW
3.0	Sept 2024	Response to Rule 17 Letter Dated 31 July 2024	GC	ODOW	ODOW

This document may only be used for the purpose for which it was commissioned and in accordance with the terms of engagement for that commission. Unauthorised use of this document in any form whatsoever is prohibited.



Legend

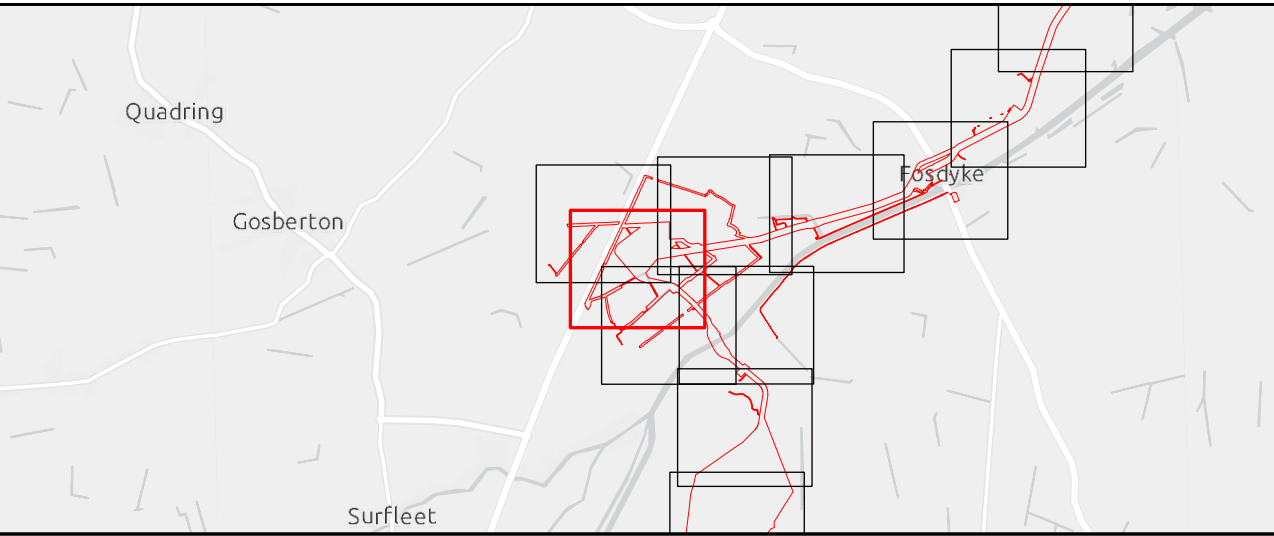
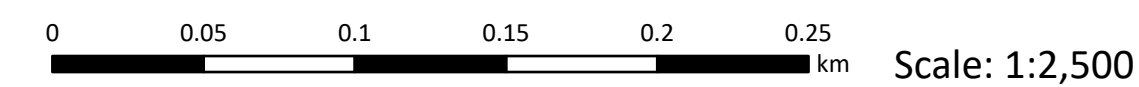
- Order Limits
- Order Limits
 - Sheet Extent
 - Construction Access Point (AC)
 - Haul Road Crossing (HC)
 - Enabling Access Point (EA)
 - Permanent Access Track
 - Enabling Access Track
 - Onshore Substation

Source:
Contains Esri Community Maps Contributors, Esri UK, Esri, TomTom, Garmin, Foursquare, GeoTechnologies, Inc, METI/NASA, USGS, Esri UK, Esri, TomTom, Garmin, Foursquare, GeoTechnologies, Inc, METI/NASA, USGS.
Based upon the Ordnance Survey Map with the sanction of the controller of HM Stationery Office. Crown Copyright Reserved. © OS Licence No. 0100031673

Notes:

Status:
Pre-examination Update

Onshore Coordinate System
Datum: OSGB 1936
Spheroid: Airy 1830
Projection: British National Grid
Central Meridian: 2 W
Vertical Reference: Newlyn



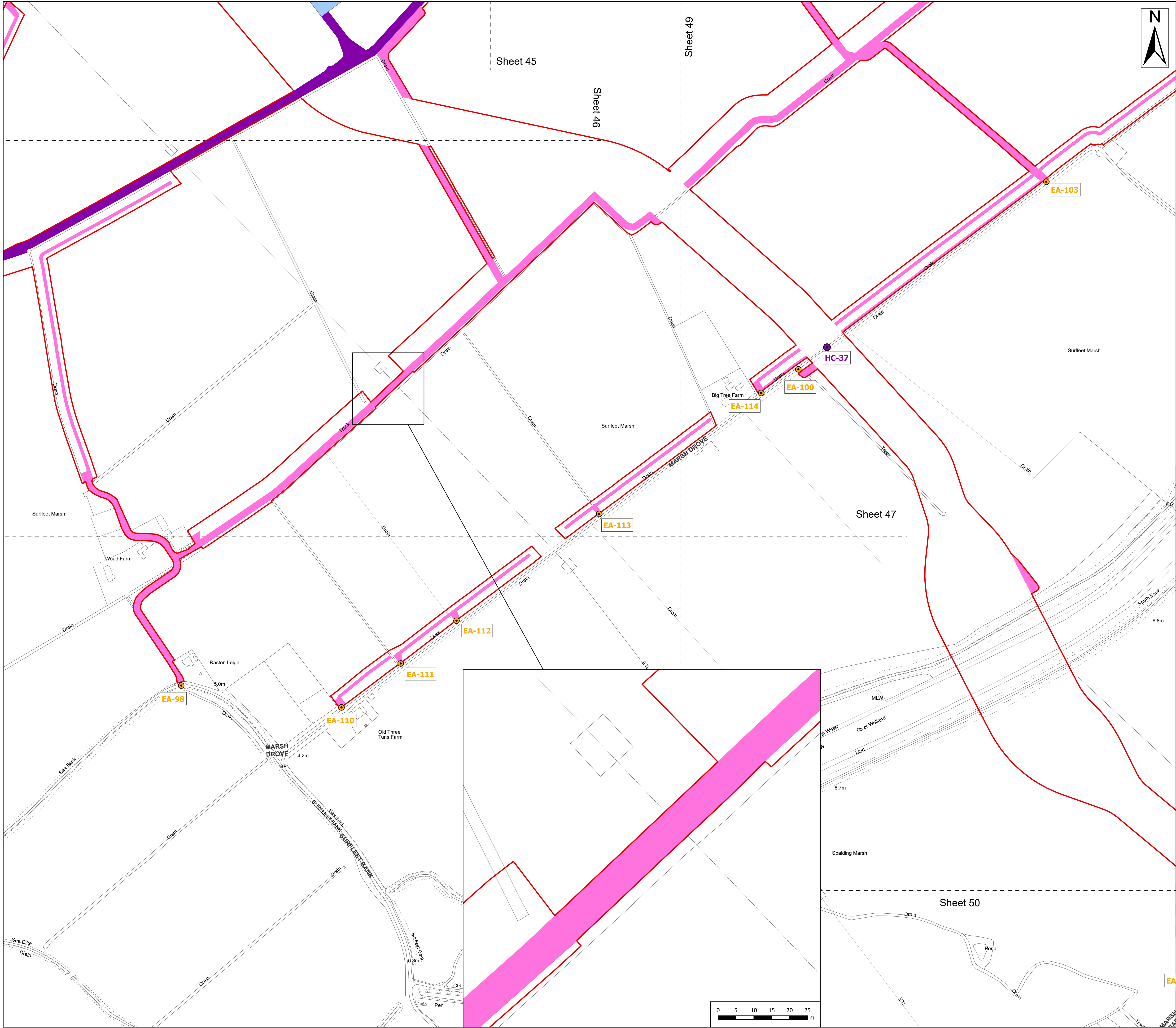
Outer Dowsing Offshore Wind
2.9 Access to Works Plan V3
DCO Application

Drawing No: PP1-ODOW-DEV-CS-PLN-0019_03

Drawing: 47 of 51			Page Size: A1		
Rev No:	Date	Description	Drawn	Checked	Approved
1.0	March 2024	DCO Application Issue	GC	ODOW	ODOW
2.0	June 2024	Response to Section 51 Advice	GC	ODOW	ODOW
3.0	Sept 2024	Response to Rule 17 Letter Dated 31 July 2024	GC	ODOW	ODOW



This document may only be used for the purpose for which it was commissioned and in accordance with the terms of engagement for that commission. Unauthorised use of this document in any form whatsoever is prohibited.



Legend

Order Limits

Order Limits

Sheet Extent

Haul Road Crossing (HC)

Enabling Access Point (EA)

Permanent Access Track

Enabling Access Track

Onshore Substation

Source:

Contains Esri Community Maps Contributors, Esri UK, Esri, TomTom, Garmin, Foursquare, GeoTechnologies, Inc, METI/NASA, USGS, Esri UK, Esri, TomTom, Garmin, Foursquare, GeoTechnologies, Inc, METI/NASA, USGS.

Based upon the Ordnance Survey Map with the sanction of the controller of HM Stationery Office. Crown Copyright Reserved. © OS Licence No. 0100031673

Notes:

Status: Pre-examination Update

Onshore Coordinate System

Datum: OSGB 1936

Spheroid: Airy 1830

Projection: British National Grid

Central Meridian: 2 W

Vertical Reference: Newlyn

00.050.10.150.20.25

km

Scale: 1:2,500

Quadrang

Gosberton

Surfleet

Fosdyke

Outer Dowsing Offshore Wind

2.9 Access to Works Plan V3

DCO Application

Drawing No: PP1-ODOW-DEV-CS-PLN-0019_03

Drawing: 48 of 51

Page Size: A1

Rev No:	Date	Description	Drawn	Checked	Approved
1.0	March 2024	DCO Application Issue	GC	ODOW	ODOW
2.0	June 2024	Response to Section 51 Advice	GC	ODOW	ODOW
3.0	Sept 2024	Response to Rule 17 Letter Dated 31 July 2024	GC	ODOW	ODOW

This document may only be used for the purpose for which it was commissioned and in accordance with the terms of engagement for that commission. Unauthorised use of this document in any form whatsoever is prohibited.



Legend

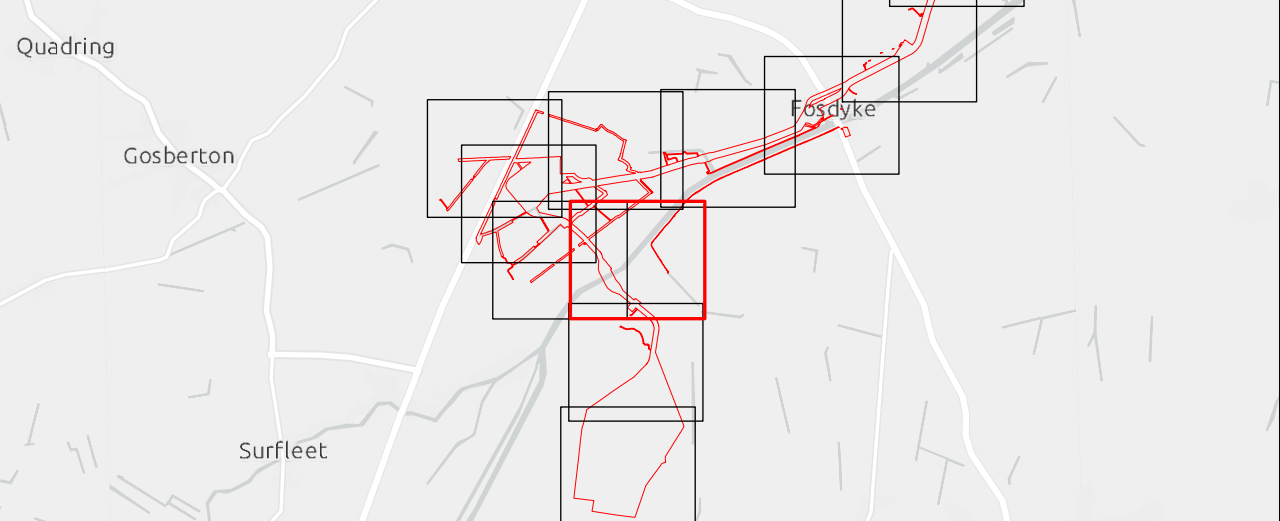
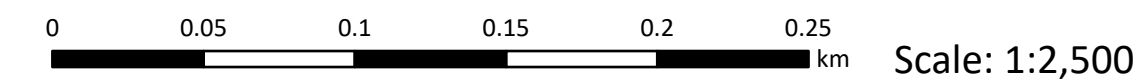
- Order Limits
- Order Limits
- Sheet Extent
- Construction Access Point (AC)
- Haul Road Crossing (HC)
- Enabling Access Point (EA)
- Temporary Access Track
- Enabling Access Track

Source:
Contains Esri Community Maps Contributors, Esri UK, Esri, TomTom, Garmin, Foursquare, GeoTechnologies, Inc, METI/NASA, USGS, Esri UK, Esri, TomTom, Garmin, Foursquare, GeoTechnologies, Inc, METI/NASA, USGS.
Based upon the Ordnance Survey Map with the sanction of the controller of HM Stationery Office. Crown Copyright Reserved. © OS Licence No. 0100031673

Notes:

Status:
Pre-examination Update

Onshore Coordinate System
Datum: OSGB 1936
Spheroid: Airy 1830
Projection: British National Grid
Central Meridian: 2 W
Vertical Reference: Newlyn



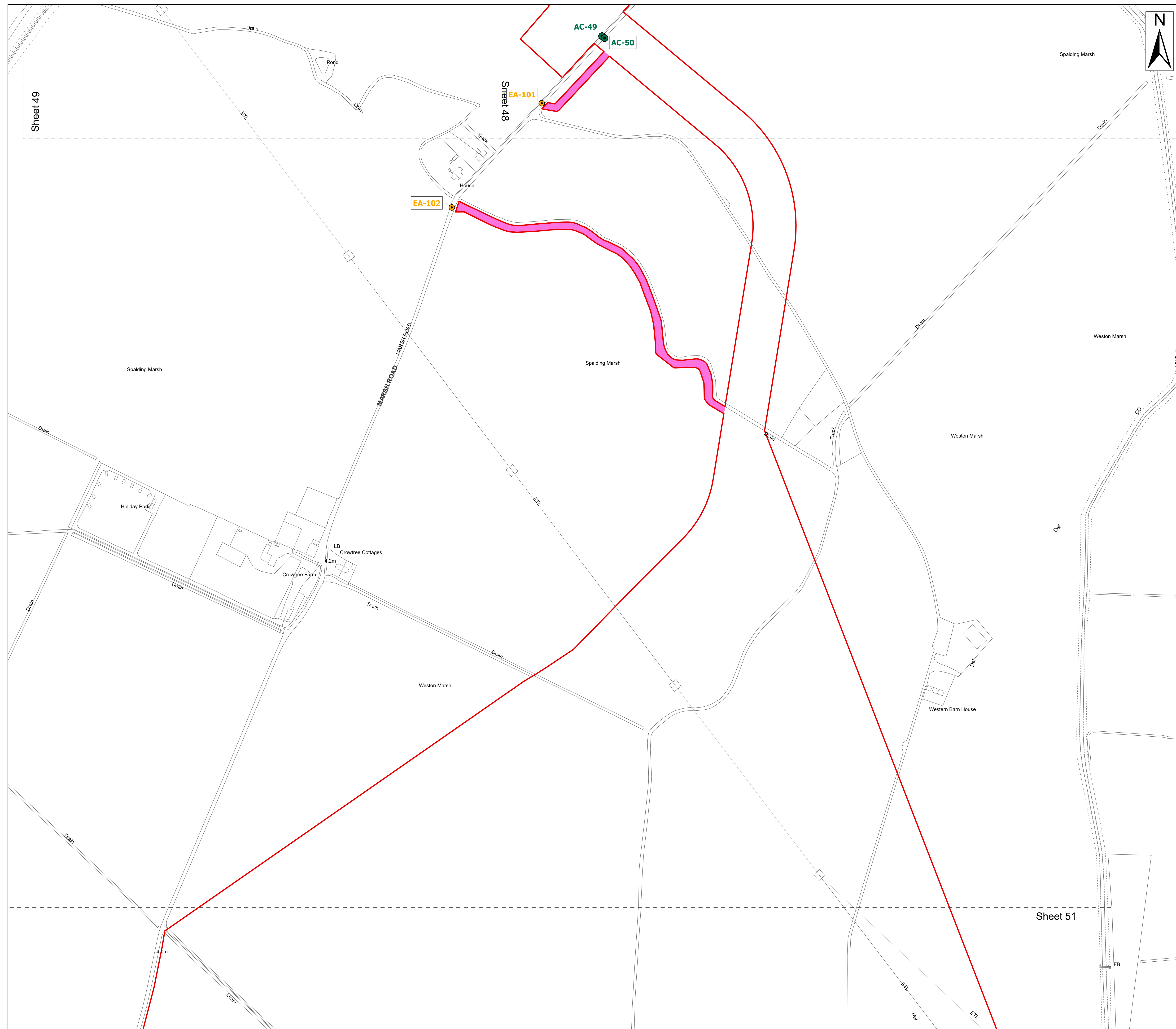
Outer Dowsing Offshore Wind
2.9 Access to Works Plan V3
DCO Application

Drawing No: PP1-ODOW-DEV-CS-PLN-0019_03

Drawing: 49 of 51			Page Size: A1		
Rev No:	Date	Description	Drawn	Checked	Approved
1.0	March 2024	DCO Application Issue	GC	ODOW	ODOW
2.0	June 2024	Response to Section 51 Advice	GC	ODOW	ODOW
3.0	Sept 2024	Response to Rule 17 Letter Dated 31 July 2024	GC	ODOW	ODOW



This document may only be used for the purpose for which it was commissioned and in accordance with the terms of engagement for that commission. Unauthorised use of this document in any form whatsoever is prohibited.



Legend

Order Limits

Order Limits

Sheet Extent

Construction Access Point (AC)

Enabling Access Point (EA)

Enabling Access Track

Source:

Contains Esri Community Maps Contributors, Esri UK, Esri, TomTom, Garmin, Foursquare, GeoTechnologies, Inc, METI/NASA, USGS, Esri UK, Esri, TomTom, Garmin, Foursquare, GeoTechnologies, Inc, METI/NASA, USGS.

Based upon the Ordnance Survey Map with the sanction of the controller of HM Stationery Office. Crown Copyright Reserved. © OS Licence No. 0100031673

Notes:

Status:
Pre-examination
Update

Onshore Coordinate System

Datum: OSGB 1936

Spheroid: Airy 1830

Projection: British National Grid

Central Meridian: 2 W

Vertical Reference: Newlyn

00.050.10.150.20.25km

Scale: 1:2,500

Gosberton

Surfleet

Fosdyke

Outer Dowsing Offshore Wind

2.9 Access to Works Plan V3

DCO Application

Drawing No: PP1-ODOW-DEV-CS-PLN-0019_03

Drawing: 50 of 51

Page Size: A1

Rev No:	Date	Description	Drawn	Checked	Approved
1.0	March 2024	DCO Application Issue	GC	ODOW	ODOW
2.0	June 2024	Response to Section 51 Advice	GC	ODOW	ODOW
3.0	Sept 2024	Response to Rule 17 Letter Dated 31 July 2024	GC	ODOW	ODOW

OUTER DOWSING OFFSHORE WIND

This document may only be used for the purpose for which it was commissioned and in accordance with the terms of engagement for that commission.
Unauthorised use of this document in any form whatsoever is prohibited.



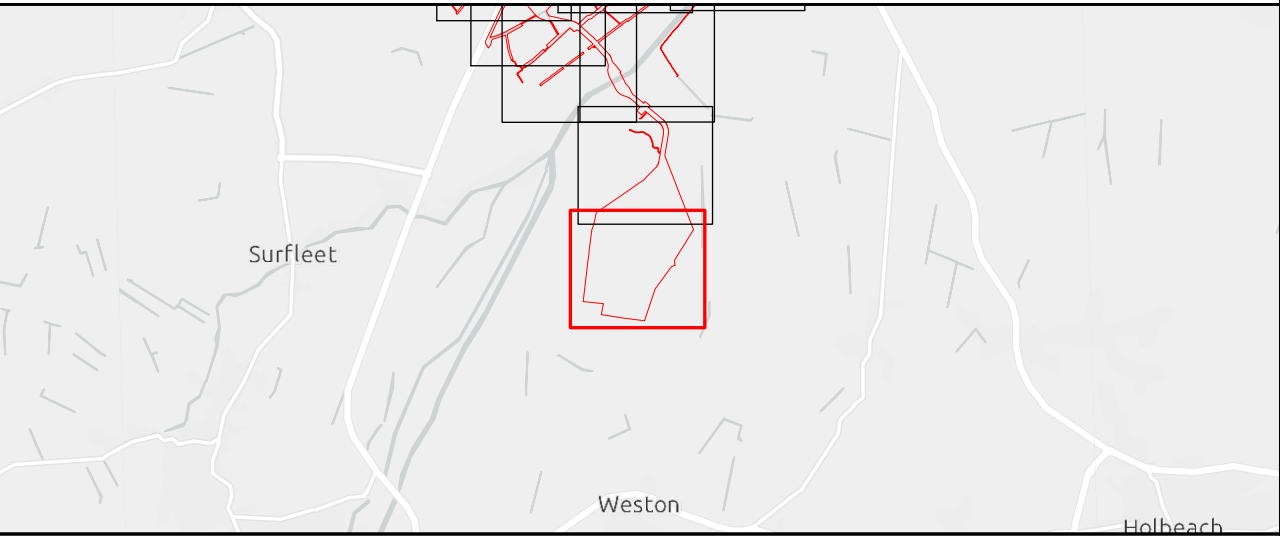
- Legend
- Order Limits
- Order Limits
- Sheet Extent

Source:
Contains Esri Community Maps Contributors, Esri UK, Esri, TomTom, Garmin, Foursquare, GeoTechnologies, Inc, METI/NASA, USGS, Esri UK, Esri, TomTom, Garmin, Foursquare, GeoTechnologies, Inc, METI/NASA, USGS.
Based upon the Ordnance Survey Map with the sanction of the controller of HM Stationery Office. Crown Copyright Reserved. © OS Licence No. 0100031673

Notes:

Status:
Pre-examination Update

Onshore Coordinate System
Datum: OSGB 1936
Spheroid: Airy 1830
Projection: British National Grid
Central Meridian: 2 W
Vertical Reference: Newlyn



Outer Dowsing Offshore Wind
2.9 Access to Works Plan V3
DCO Application

Drawing No: PP1-ODOW-DEV-CS-PLN-0019_03

Drawing: 51 of 51			Page Size: A1		
Rev No:	Date	Description	Drawn	Checked	Approved
1.0	March 2024	DCO Application Issue	GC	ODOW	ODOW
2.0	June 2024	Response to Section 51 Advice	GC	ODOW	ODOW
3.0	Sept 2024	Response to Rule 17 Letter Dated 31 July 2024	GC	ODOW	ODOW



This document may only be used for the purpose for which it was commissioned and in accordance with the terms of engagement for that commission. Unauthorised use of this document in any form whatsoever is prohibited.